



**East Pye Solar  
Hedgerow and Tree Protection Order Plan**

Revision 2

April 2026

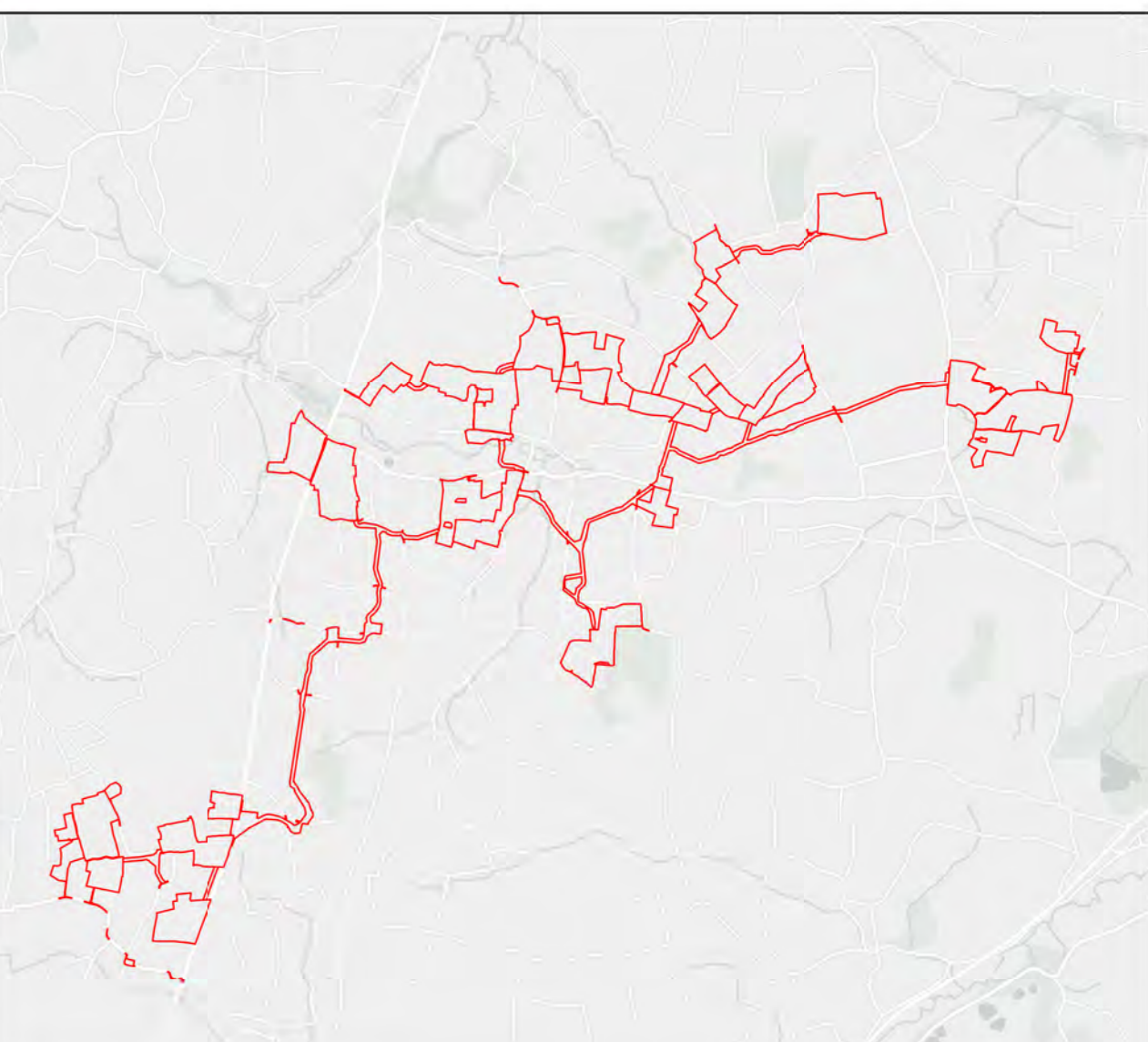
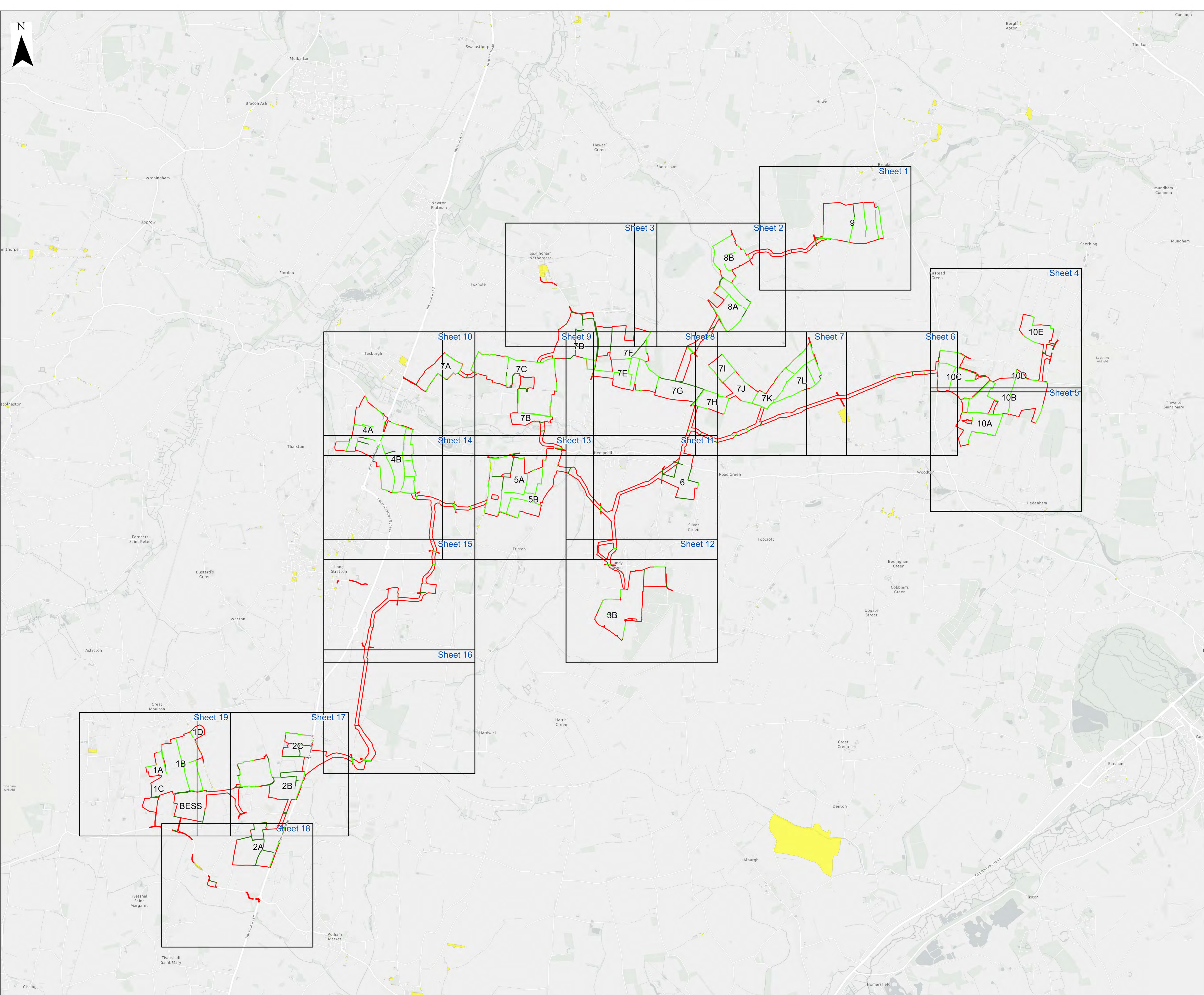
Planning Inspectorate Reference: EN0110014

Document Reference: APP/2.12

APFP Regulation 5(2)(q)

## Schedule of Changes

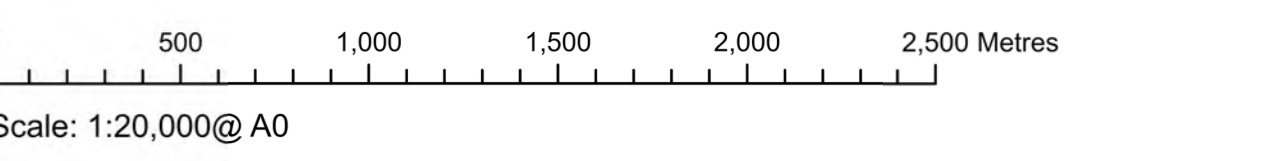
Reference	Page	Description of Changes	Reason for Revision
Hedgerow and Tree Protection Order Plan. Revision 2.	All Sheets. Index Plan and Sheets 1 to 19.	Reduction in document MB size.	Response to Section 51 advice.



**Key**

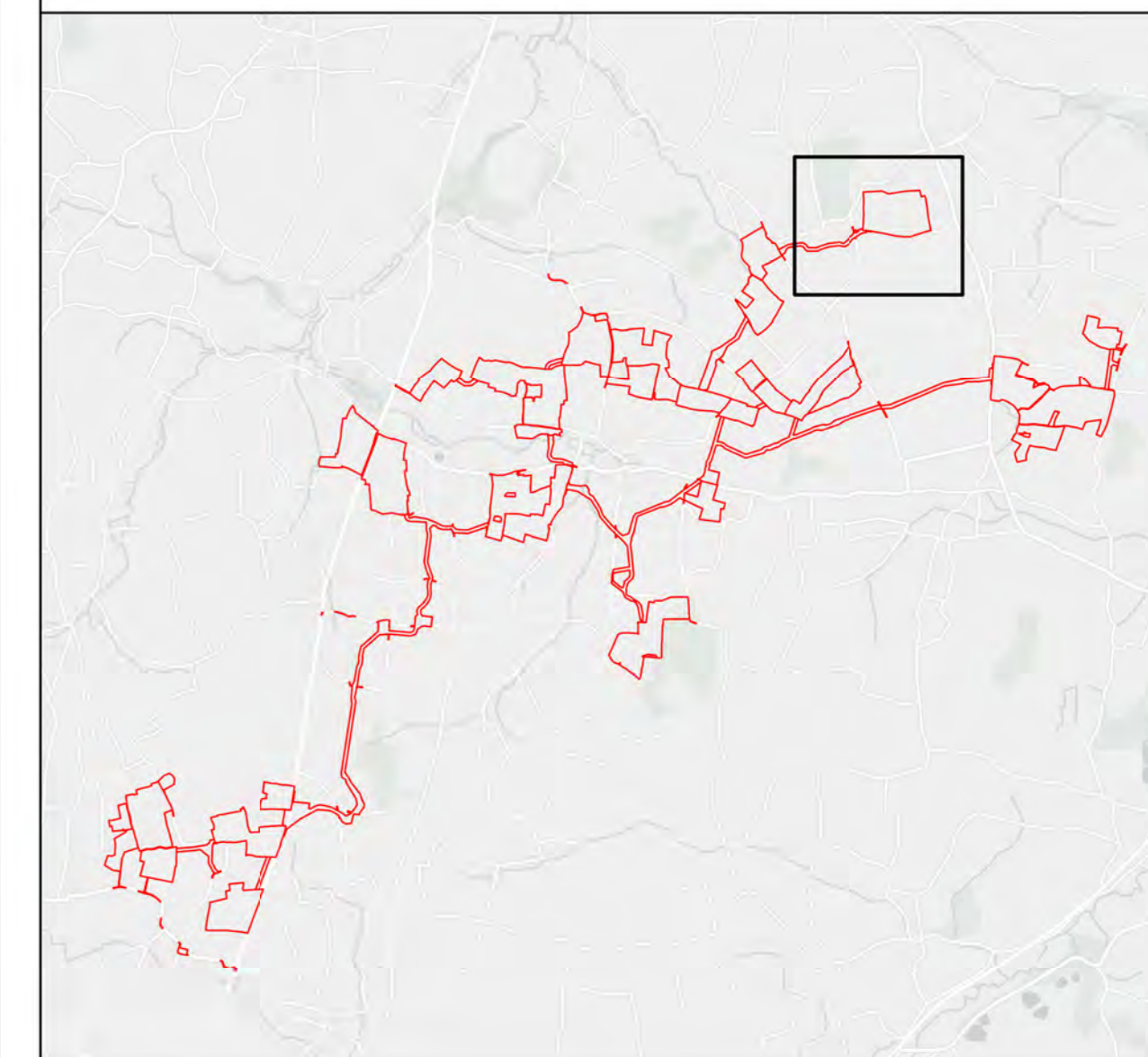

- ▬ Order Limits
- ▬ Tree Preservation Orders
- ▬ Important Hedgerows
- ▬ Hedgerows

Layers: Stantec, 2026; IGP, 2026  
 Base map: Reproduced from Ordnance Survey digital map data. © Crown copyright 2026. All rights reserved. License number: AC000849896  
 Sources: Esri, Swire, Garmin, IBM, NOAA, USGS, © OpenStreetMap contributors, and the GIS User Community. Contains OS data © Crown Copyright and database right 2026. Contains data from © Zoomstack



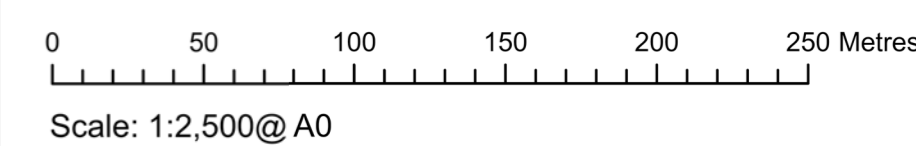
APFP Regulation: 5(2)(q)	Application Doc No: EN0110014/APP/2.12
Ref: Hedgerow and Tree Protection Order Plan	Date: 03/03/2026
Drawn by: MB	Checked by: AC

**Hedgerow and Tree Protection Order Plan**  
Index Plan



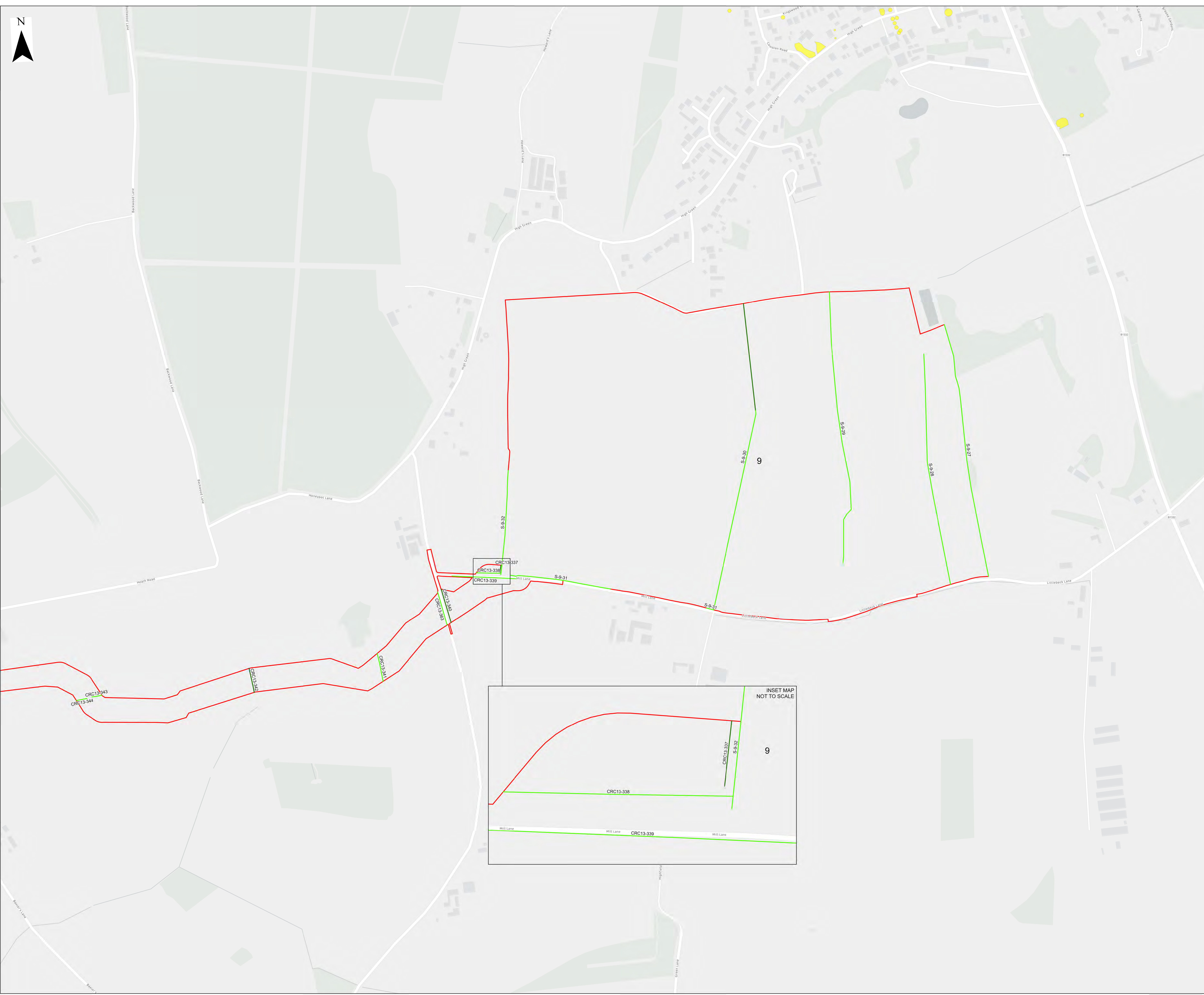
- Key**
-  Order Limits
  -  Tree Preservation Orders
  -  Important Hedgerows
  -  Hedgerows

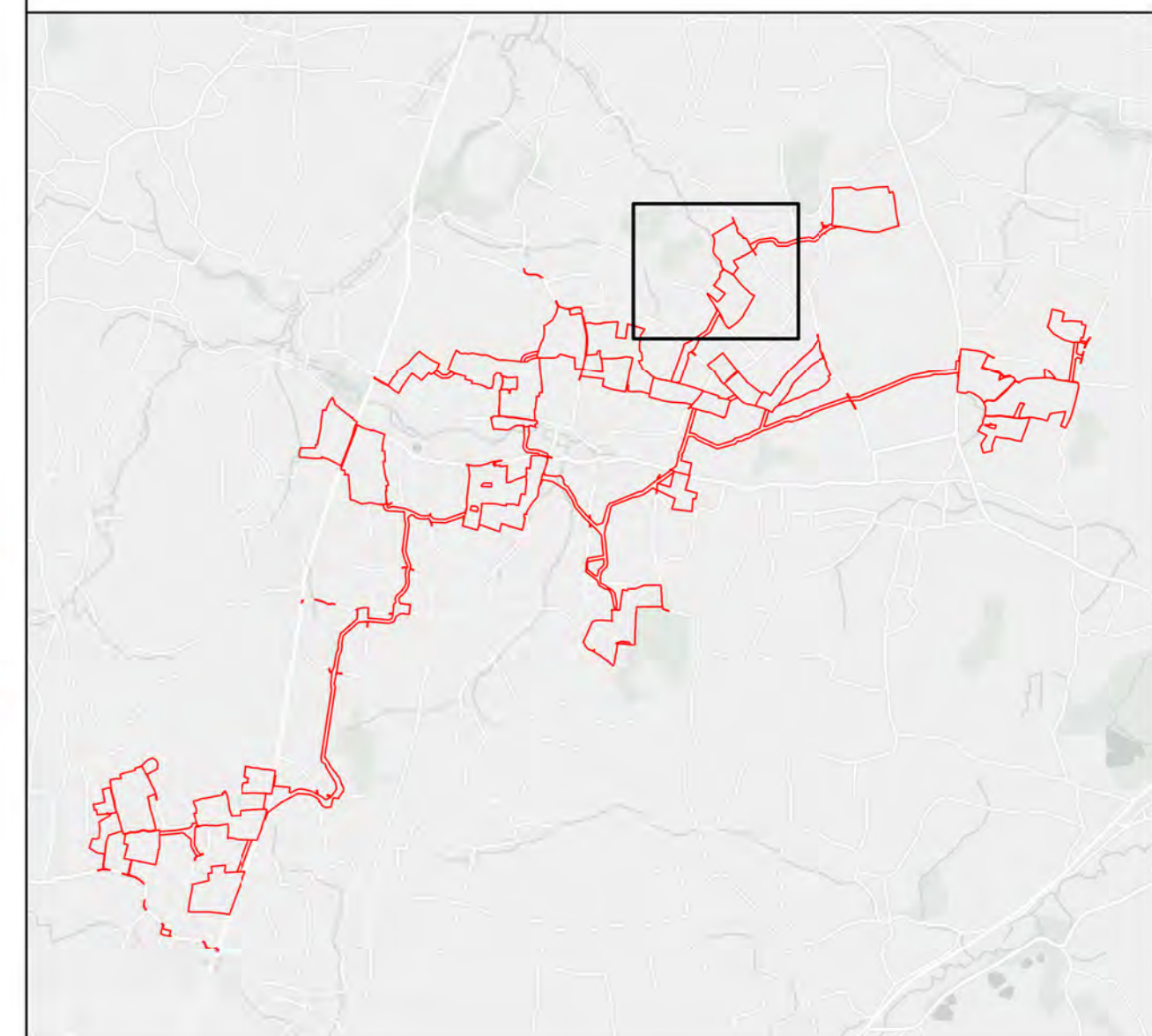
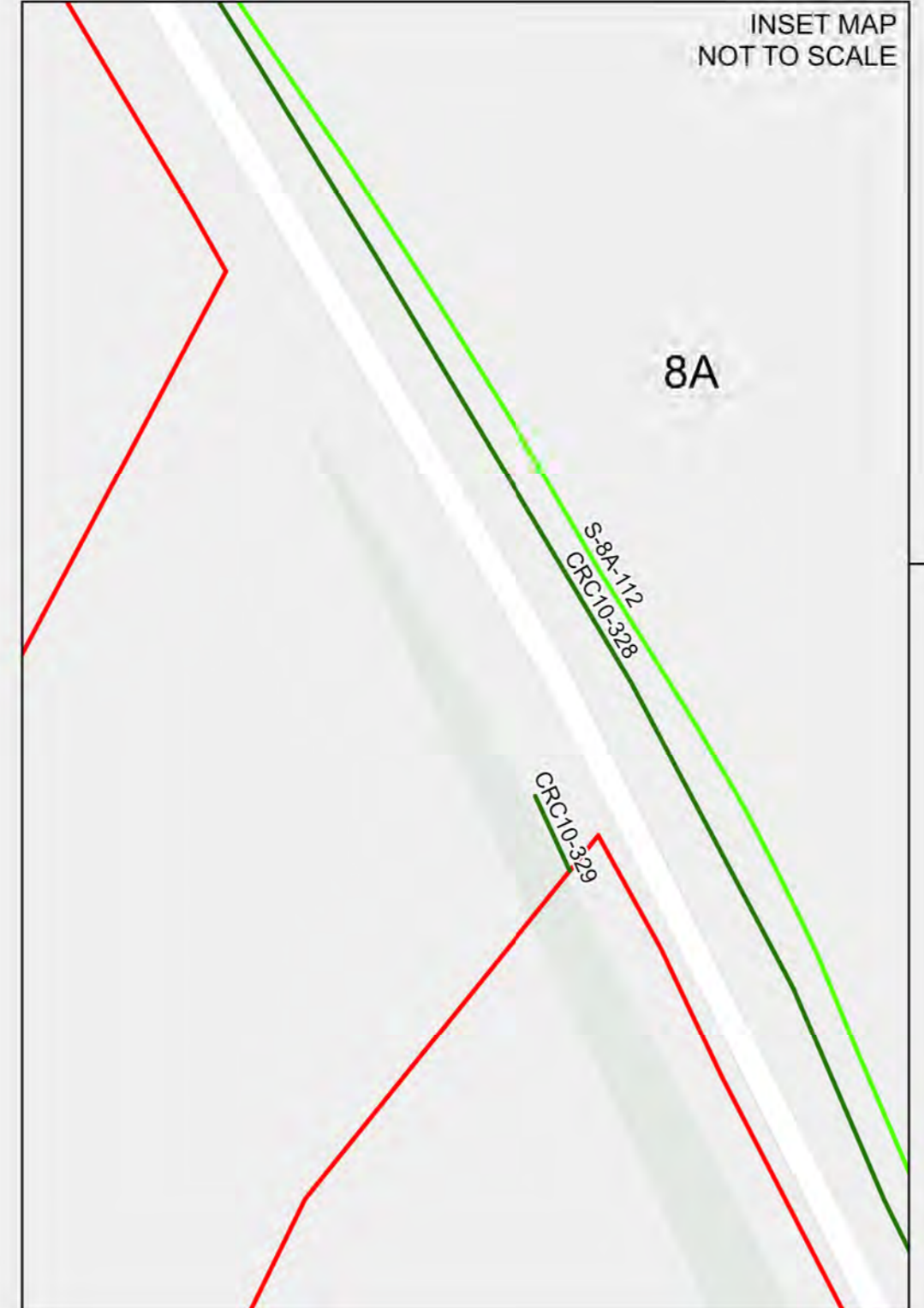
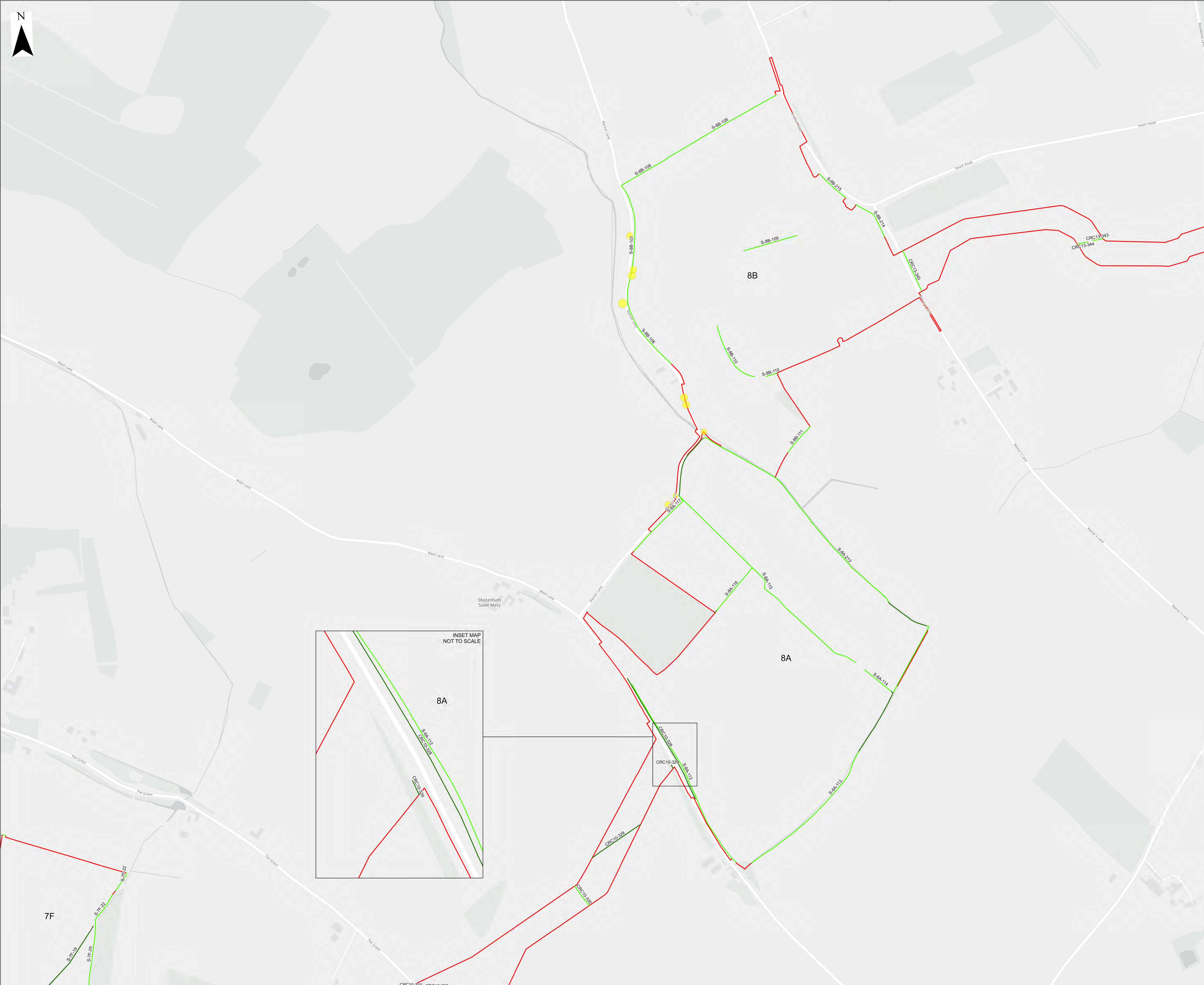
Layers: Stantec, 2026; IGP, 2026  
Base map: Reproduced from Ordnance Survey digital map data. © Crown copyright 2026. All rights reserved. License number: AC000049896  
Sources: Esri, Swire, Garmin, HUD, NOAA, USGS, © OpenStreetMap contributors, and the GIS User Community, Contains OS data © Crown Copyright and database right 2026. Contains data from © Zoomstack



APFP Regulation: 5(2)(q)	Application Doc No: EN0110014/APP/2.12
Ref: Hedgerow and Tree Protection Order Plan	Date: 03/03/2026
Drawn by: MB	Checked by: AC

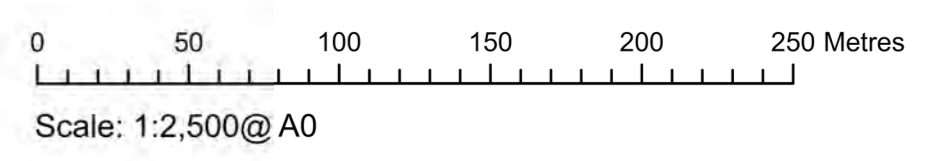
**Hedgerow and Tree Protection Order Plan**  
Sheet 1





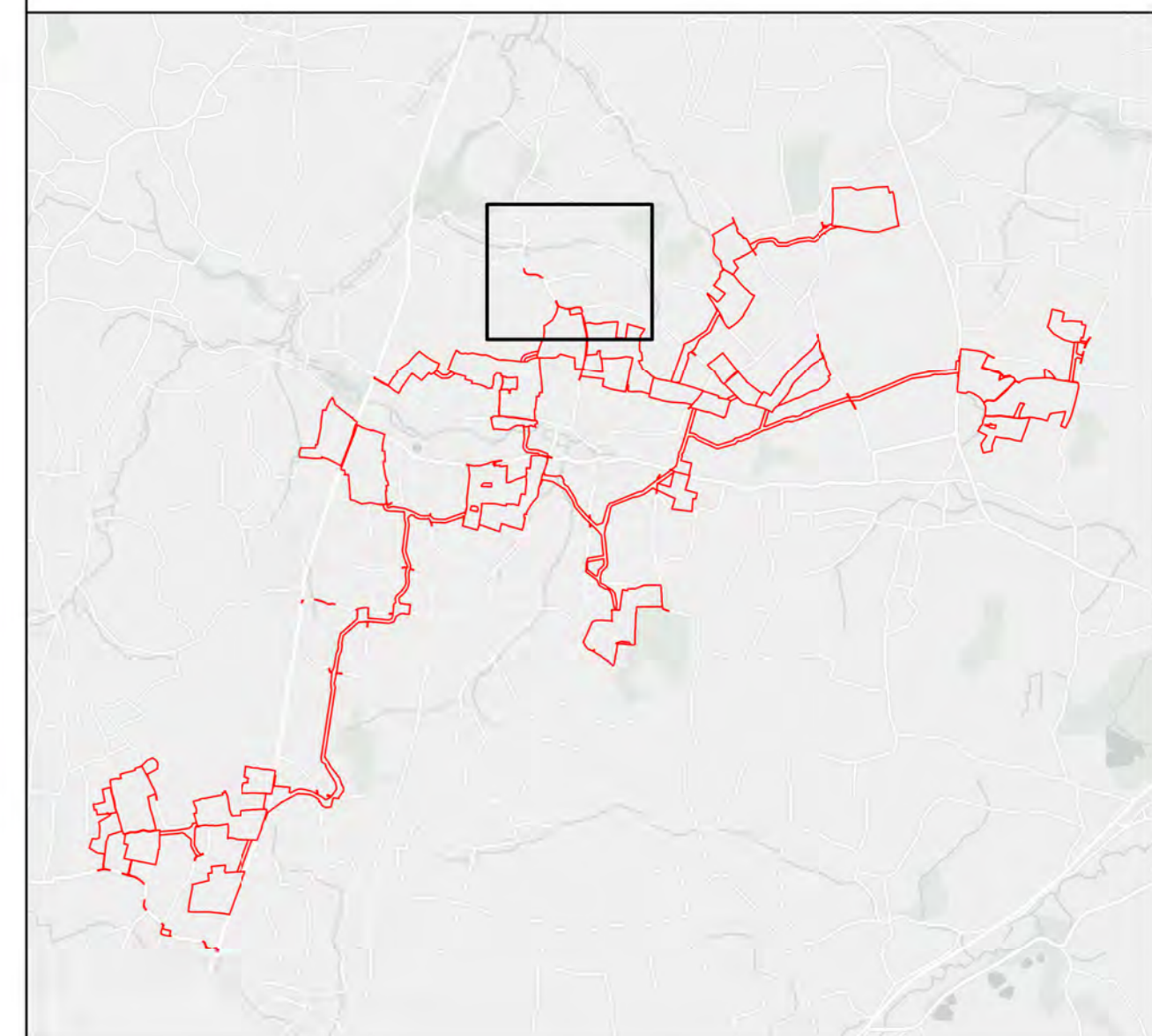
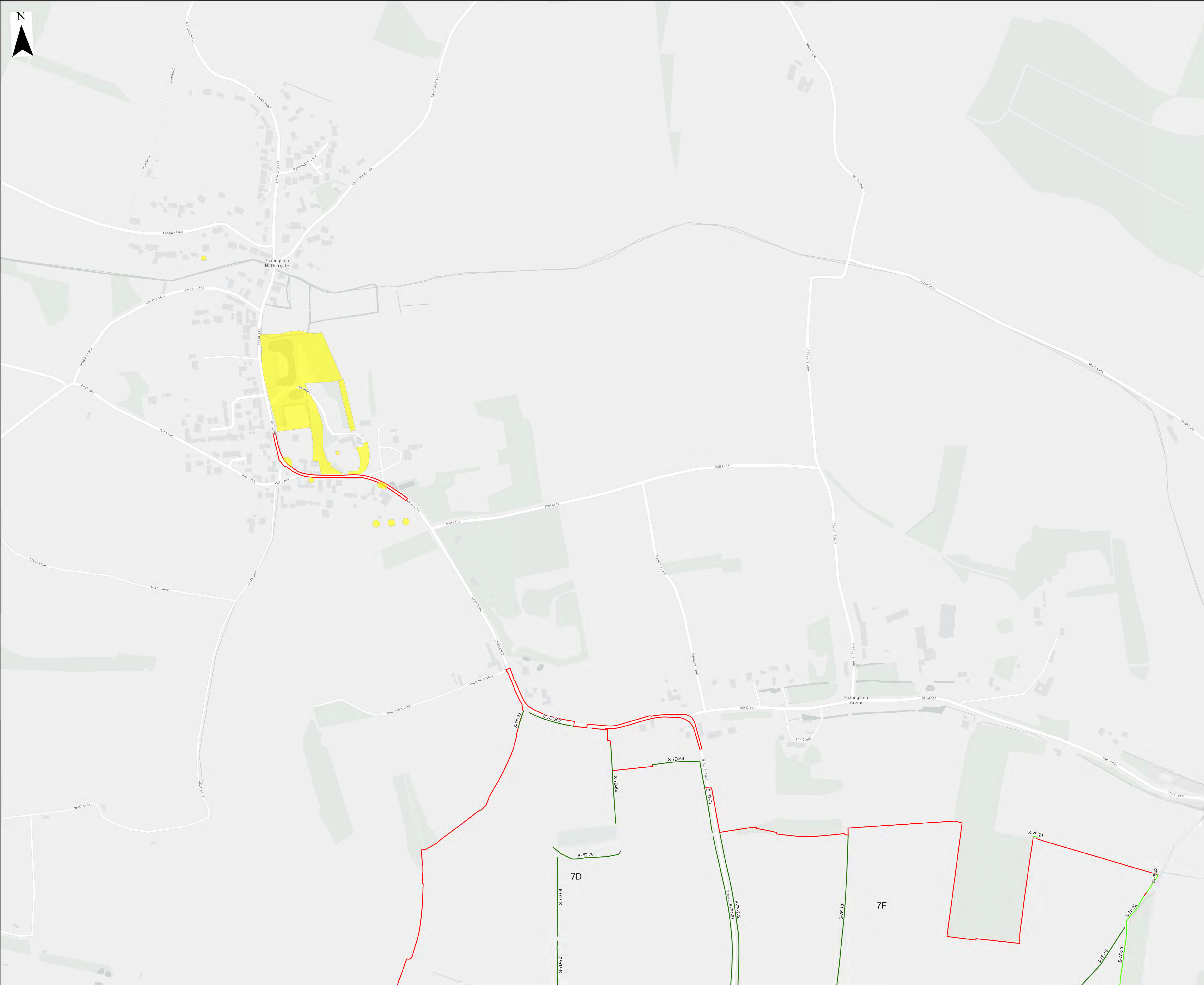
- Key**
- Order Limits
  - Tree Preservation Orders
  - Important Hedgerows
  - Hedgerows

Layers: Ordnance Survey, 2024; IGI, 2024  
 Base map: Reproduced from Ordnance Survey digital map data. © Crown copyright 2024. All rights reserved. License number: AC000049896  
 Sources: Esri, Swire, Garmin, H&M, NOAA, USGS, © OpenStreetMap contributors, and the OS User Community. Contains OS data © Crown Copyright and database right 2024. Contains data from © Zoomstack



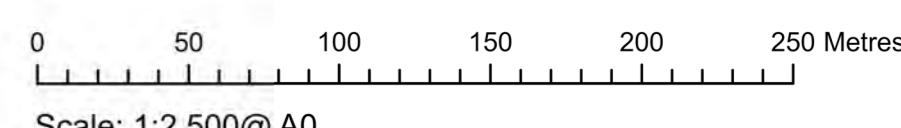
APFP Regulation: 5(2)(q)	Application Doc No: EN0110014/APP/2.12
Ref: Hedgerow and Tree Protection Order Plan	Date: 03/03/2026
Drawn by: MB	Checked by: AC

**Hedgerow and Tree Protection Order Plan**  
Sheet 2



- Key**
-  Order Limits
  -  Tree Preservation Orders
  -  Important Hedgerows
  -  Hedgerows

Layers: Ordnance Survey, 2024; IGP, 2024  
 Base map: Reproduced from Ordnance Survey digital map data. © Crown copyright 2024. All rights reserved. License number: AC000049896  
 Sources: Esri, Swire, Garmin, HDX, NOAA, USGS, © OpenStreetMap contributors, and the GIS User Community, Contains OS data © Crown Copyright and database right 2024. Contains data from © Zoomstack

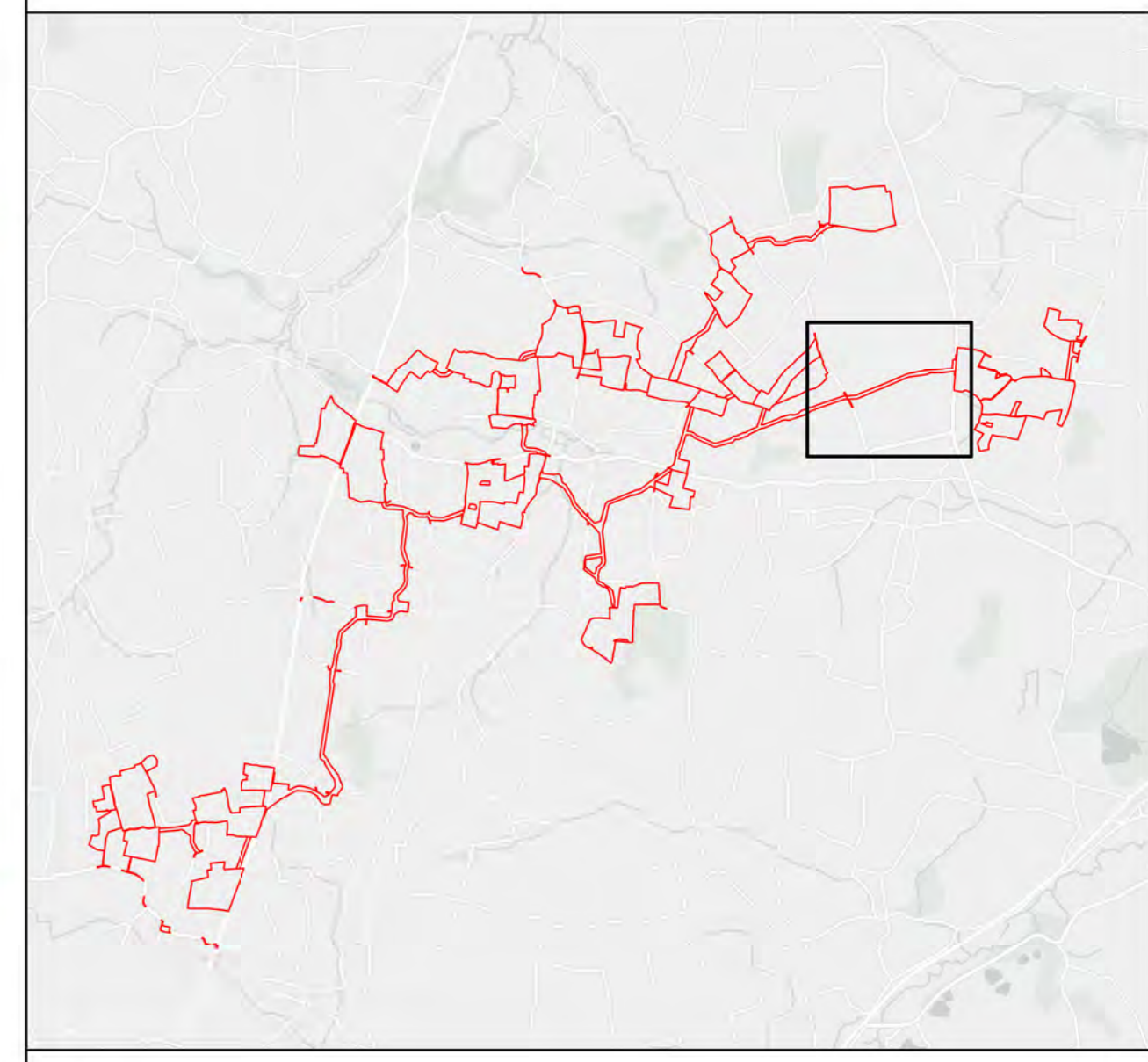
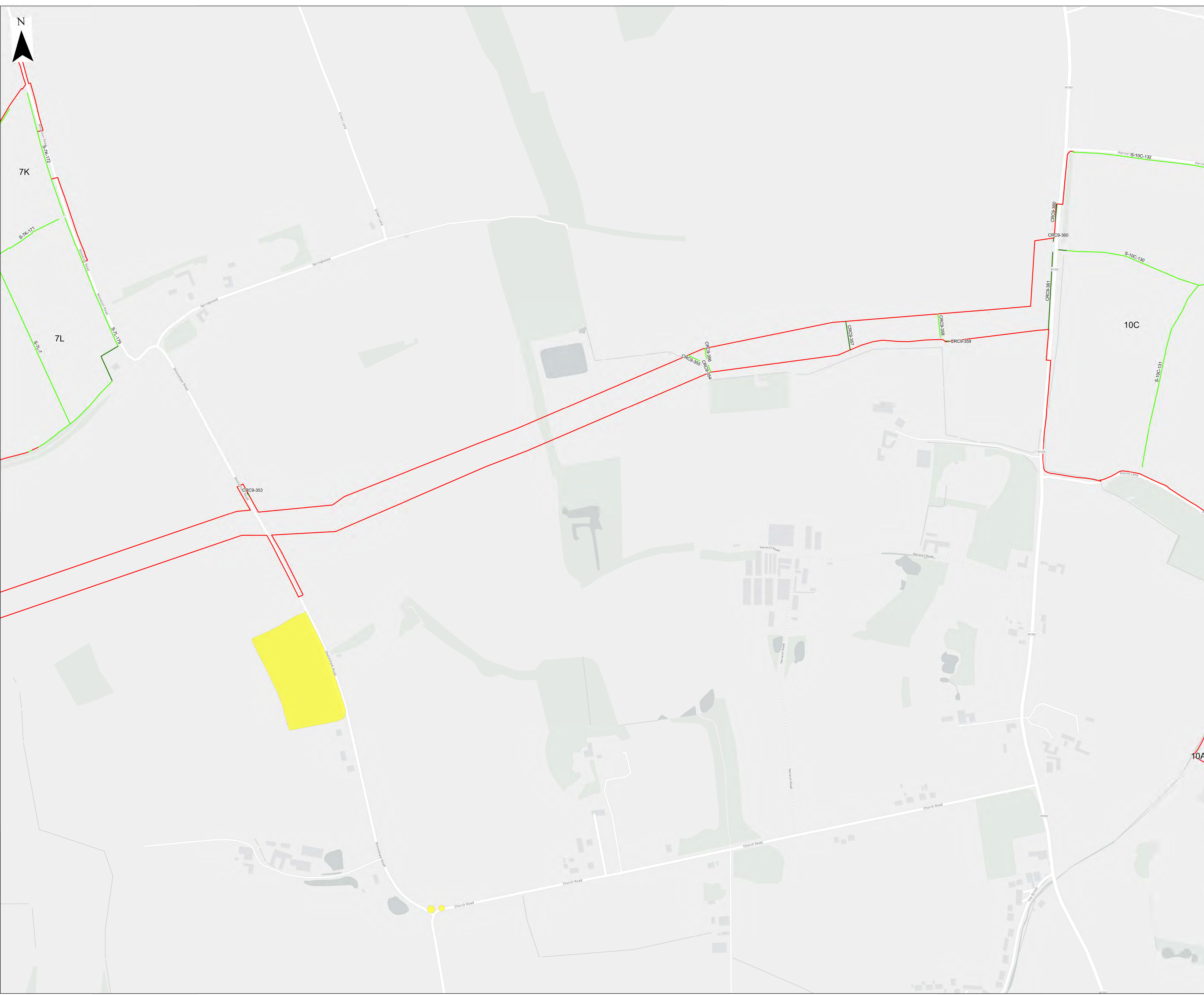


APFP Regulation: 5(2)(q)	Application Doc No: EN0110014/APP/2.12
Ref: Hedgerow and Tree Protection Order Plan	Date: 03/03/2026
Drawn by: MB	Checked by: AC

**Hedgerow and Tree Protection Order Plan**  
Sheet 3

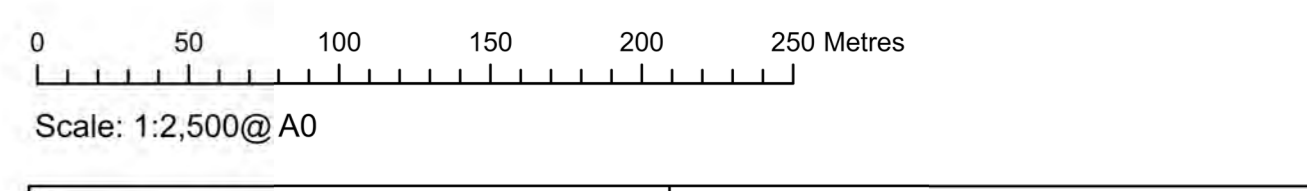






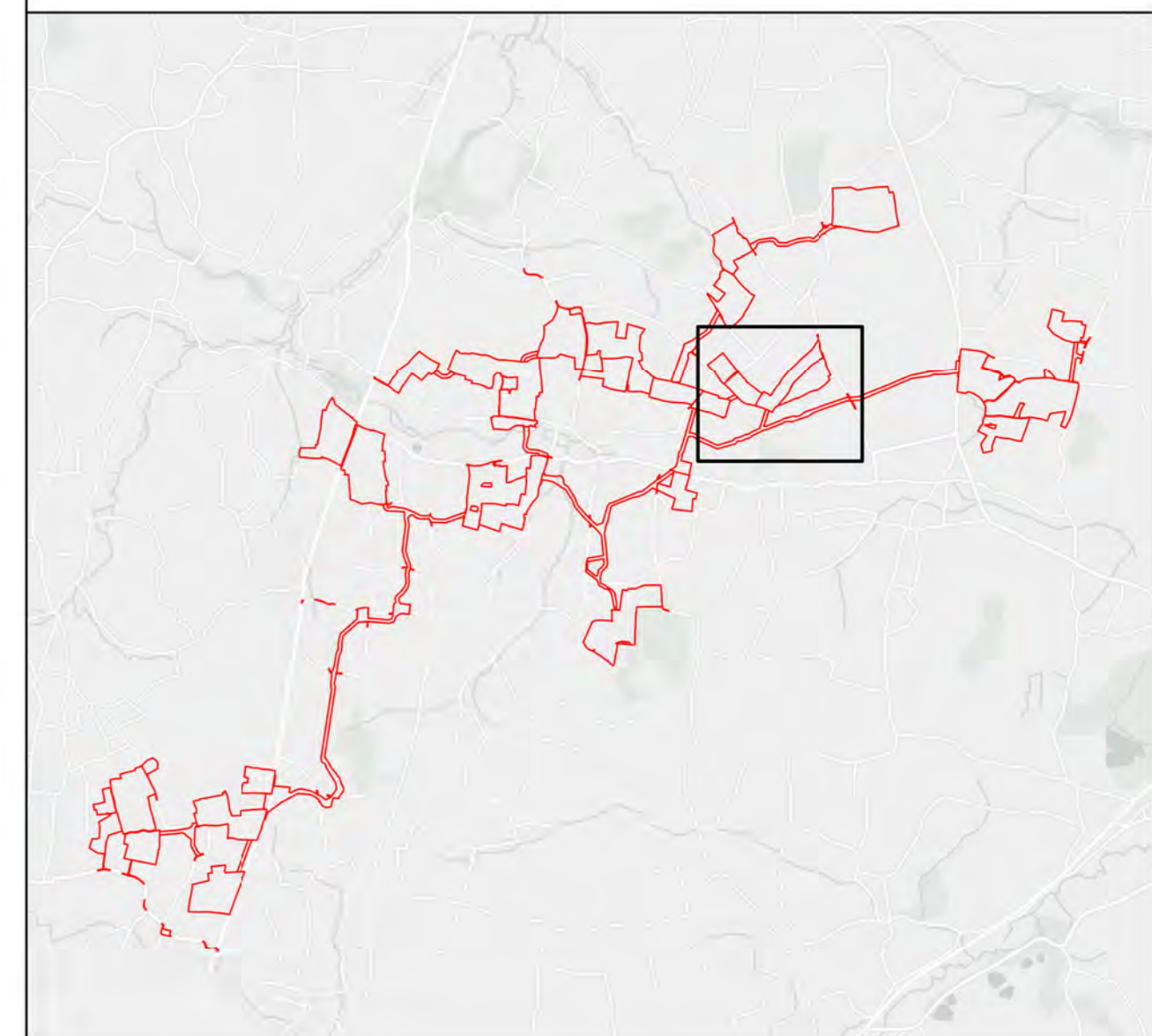
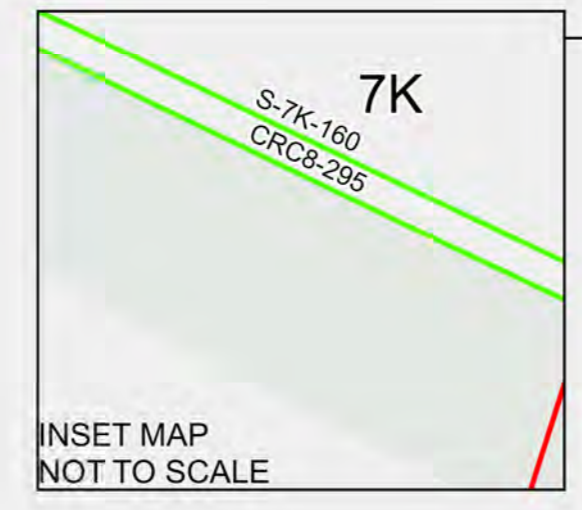
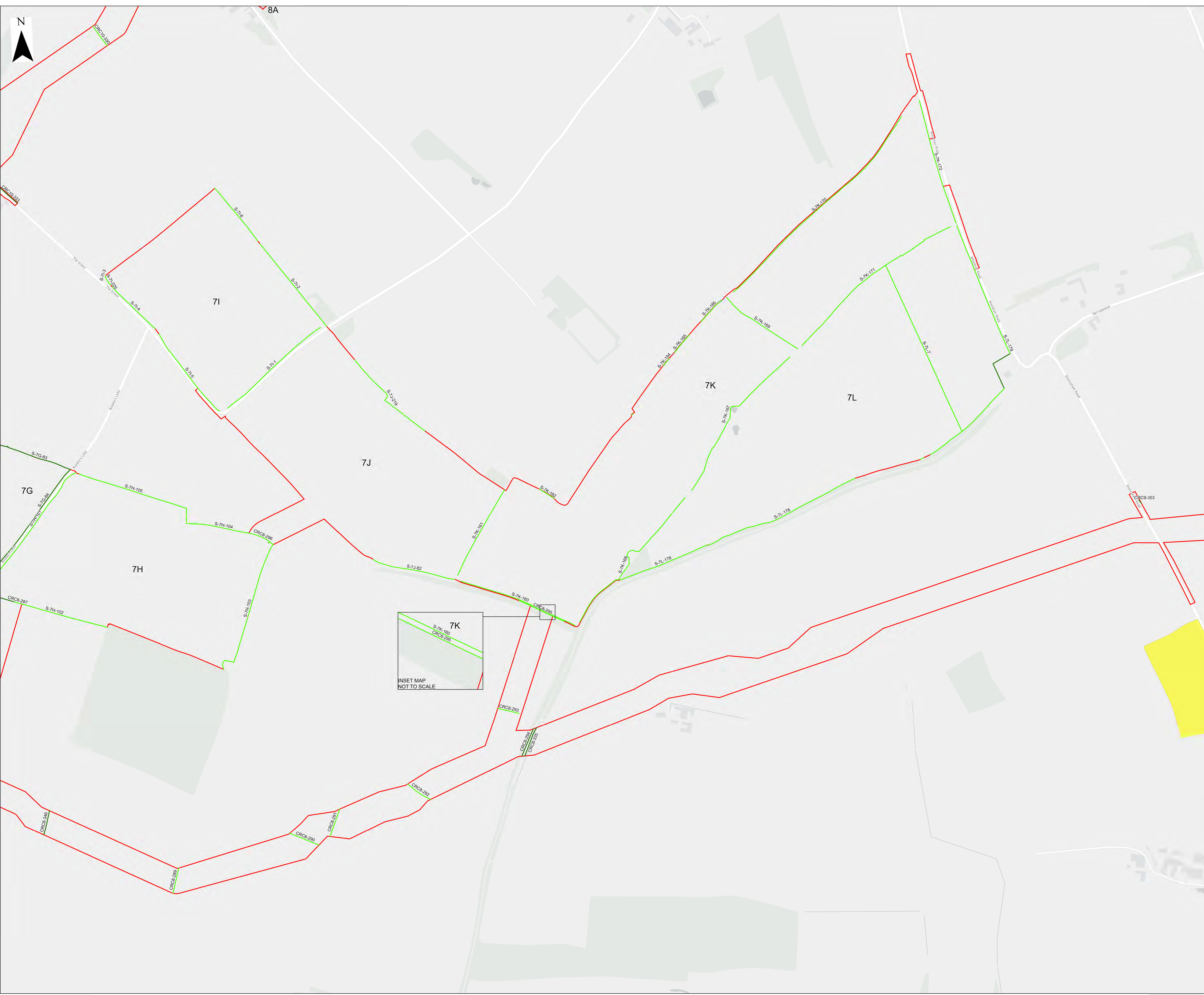
- Key**
-  Order Limits
  -  Tree Preservation Orders
  -  Important Hedgerows
  -  Hedgerows

Layers: Shantec, 2026, IGP, 2026  
 Base map: Reproduced from Ordnance Survey digital map data. © Crown copyright 2026. All rights reserved. License number: AC000849896  
 Sources: Esri, Swire, Garmin, H&M, NOAA, USGS, © OpenStreetMap contributors, and the GIS User Community, Contains OS data © Crown Copyright and database right 2026. Contains data from © Zoomstack



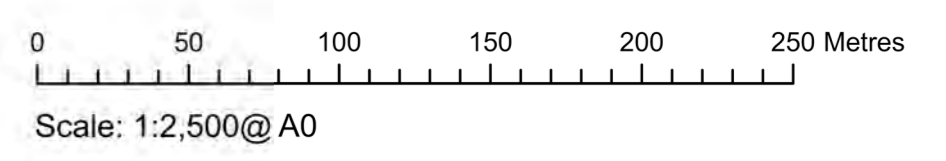
APFP Regulation: 5(2)(q)	Application Doc No: EN0110014/APP/2.12
Ref: Hedgerow and Tree Protection Order Plan	Date: 03/03/2026
Drawn by: MB	Checked by: AC

**Hedgerow and Tree Protection Order Plan**  
 Sheet 6



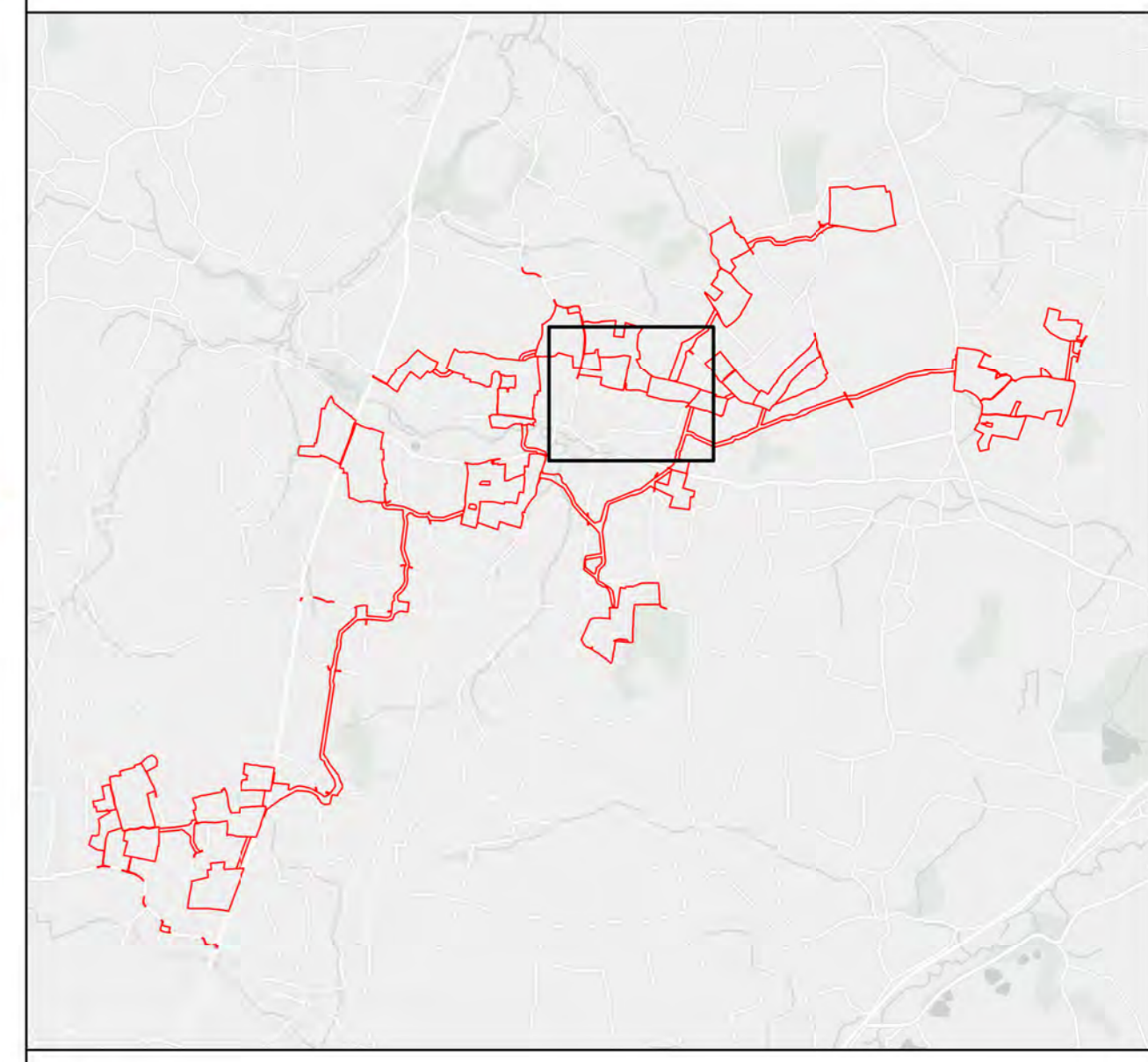
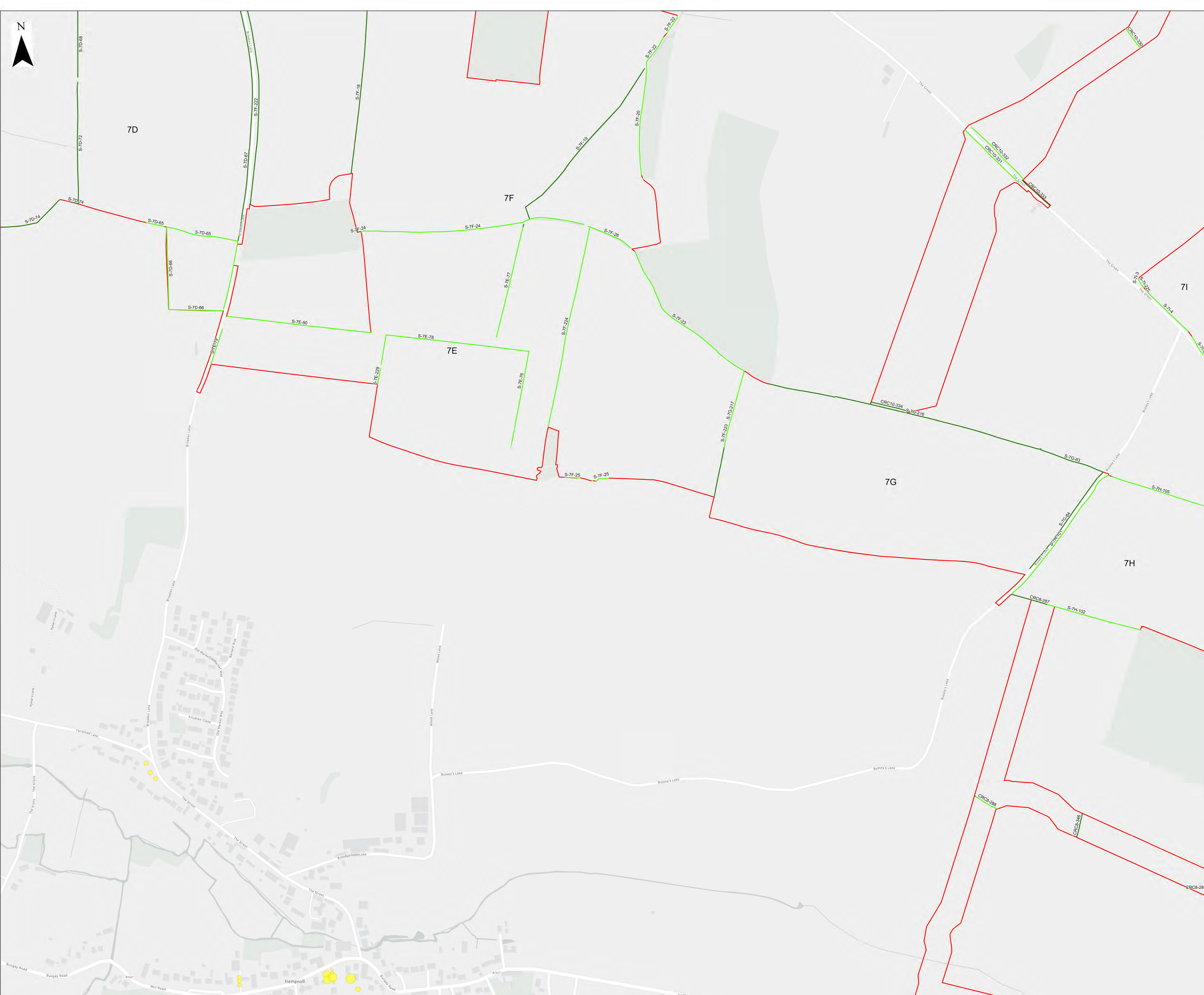
- Key**
- Order Limits
  - Tree Preservation Orders
  - Important Hedgerows
  - Hedgerows

Layers: (Source: 2026) IGI, 2026  
 Base map: Reproduced from Ordnance Survey digital map data. © Crown copyright 2026. All rights reserved. License number: AC000049896  
 Sources: Esri, Swire, Garmin, HDX, NOAA, USGS, © OpenStreetMap contributors, and the GIS User Community, Contains OS data © Crown Copyright and Database right 2026. Contains data from © Zoomstack



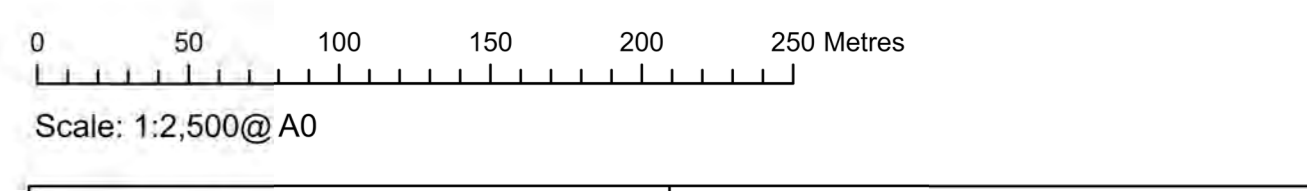
APFP Regulation: 5(2)(q)	Application Doc No: EN0110014/APP/2.12
Ref: Hedgerow and Tree Protection Order Plan	Date: 04/03/2026
Drawn by: MB	Checked by: AC

**Hedgerow and Tree Protection Order Plan**  
Sheet 7



- Key**
- Order Limits
  - Tree Preservation Orders
  - Important Hedgerows
  - Hedgerows

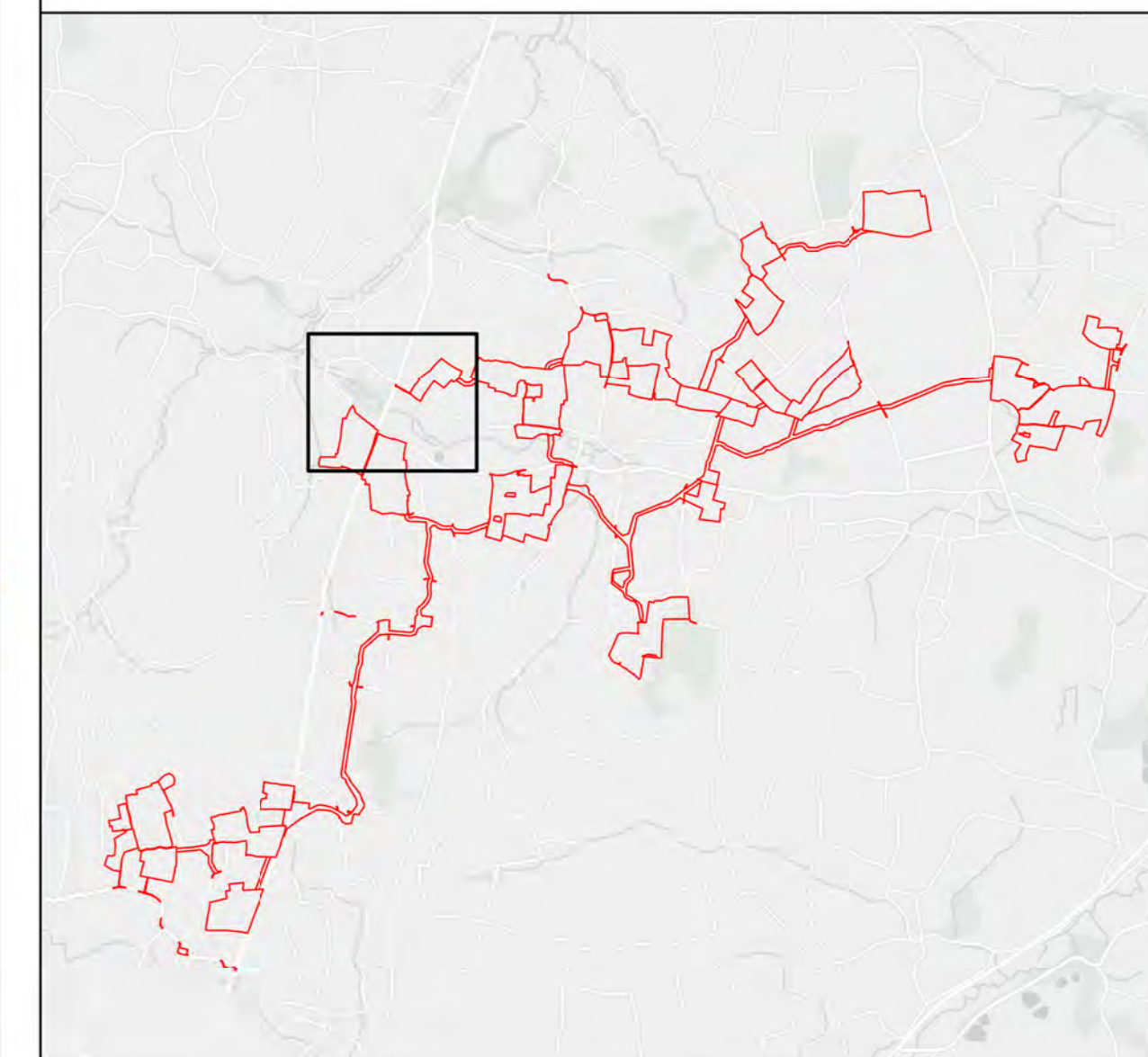
Layers: Sources: 2024/IGP/2024  
 Base map: Reproduced from Ordnance Survey digital map data. © Crown copyright 2024. All rights reserved. License number: AC000049896  
 Sources: Esri, Swire, Garmin, H&M, NOAA, USGS, © OpenStreetMap contributors, and the GIS User Community, Contains OS data © Crown Copyright and Database right 2024. Contains data from © Zoomstack



APFP Regulation: 5(2)(q)	Application Doc No: EN0110014/APP/2.12
Ref: Hedgerow and Tree Protection Order Plan	Date: 04/03/2026
Drawn by: MB	Checked by: AC

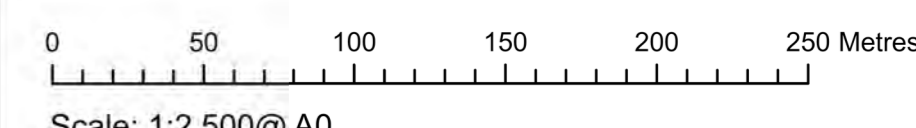
**Hedgerow and Tree Protection Order Plan**  
 Sheet 8





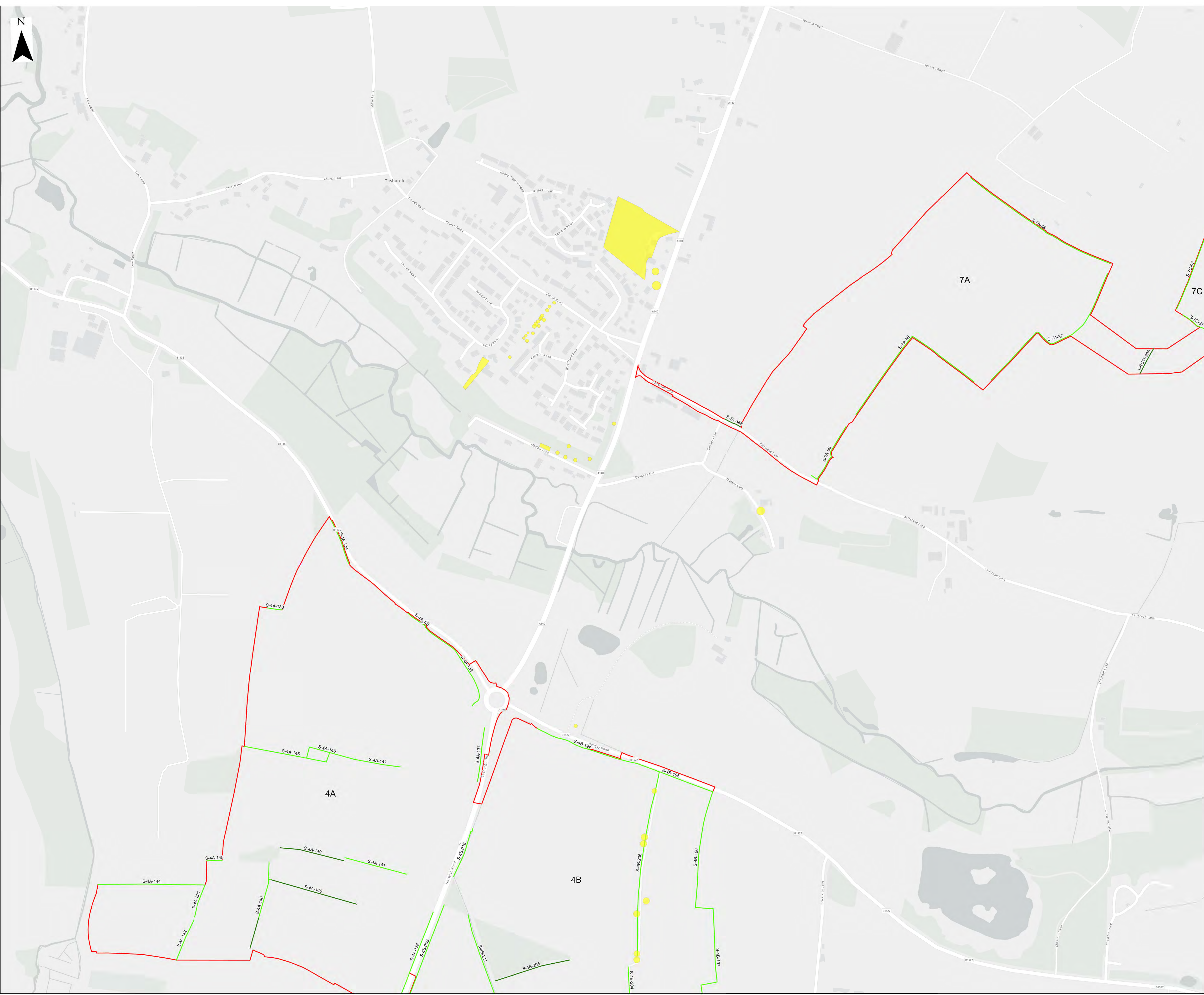
- Key**
-  Order Limits
  -  Tree Preservation Orders
  -  Important Hedgerows
  -  Hedgerows

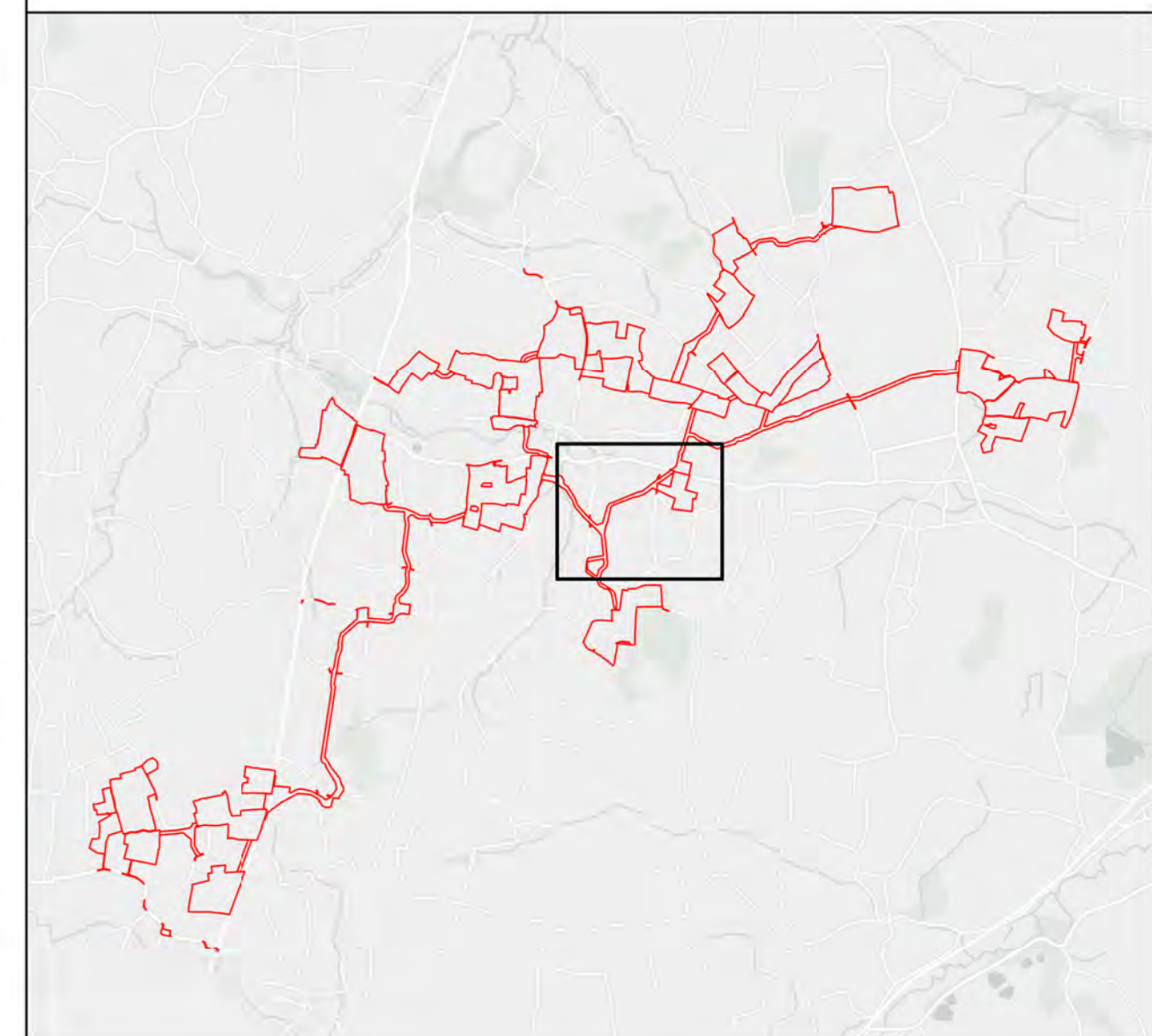
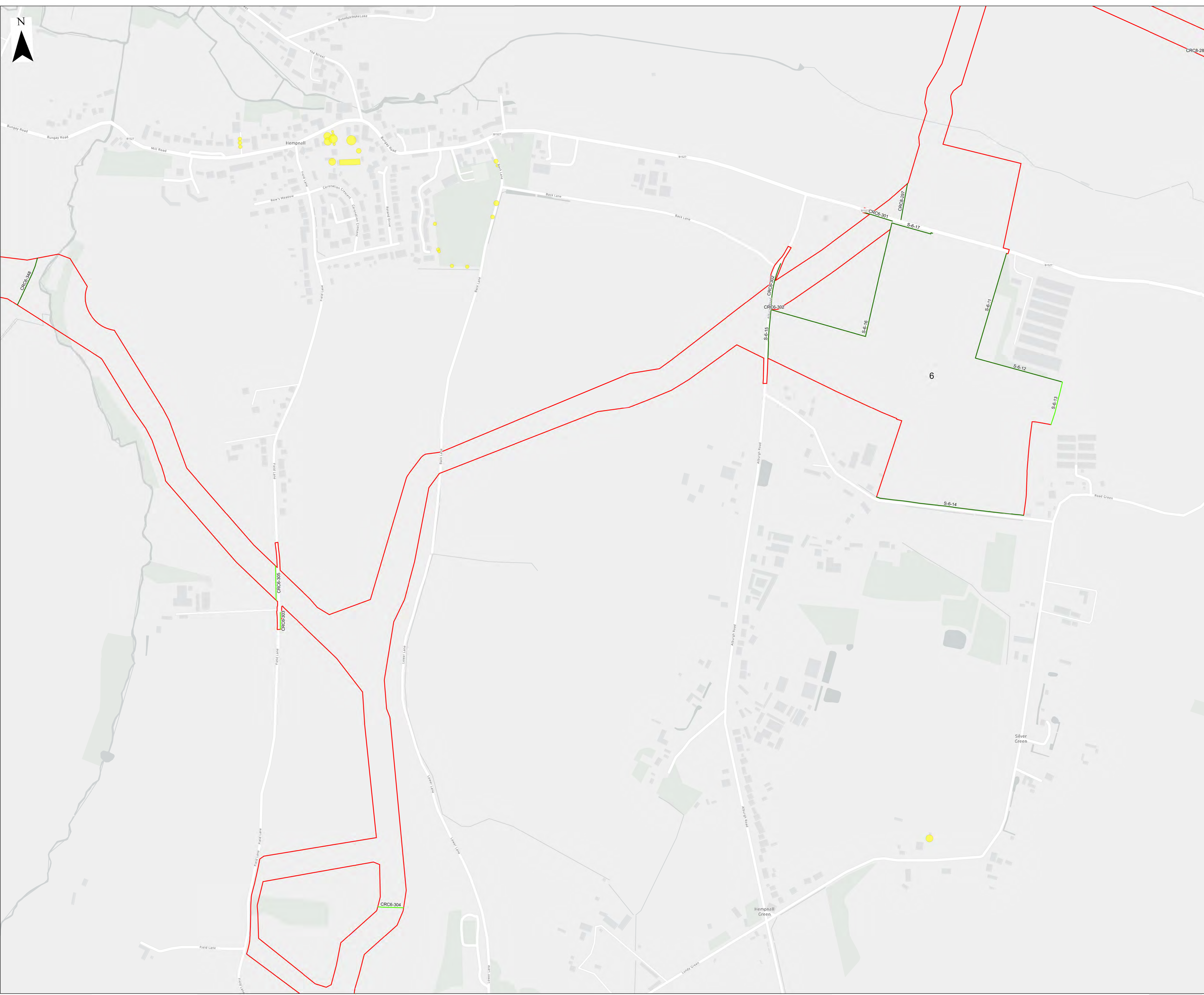
Layers: S:\arcsde\2026\IGP\2026  
 Base map: Reproduced from Ordnance Survey digital map data. © Crown copyright 2026. All rights reserved. License number: AC000049896  
 Sources: Esri, DeLorme, Garmin, IGN, NAVI, USGS, © OpenStreetMap contributors, and the GIS User Community, Contains OS data © Crown Copyright and database right 2026. Contains data from © Zoomstack







APFP Regulation: 5(2)(q)	Application Doc No: EN0110014/APP/2.12
Ref: Hedgerow and Tree Protection Order Plan	Date: 04/03/2026
Drawn by: MB	Checked by: AC

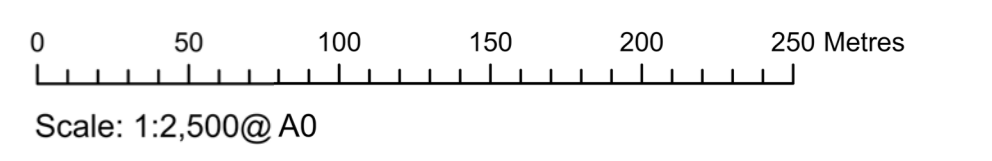
**Hedgerow and Tree Protection Order Plan**  
Sheet 10





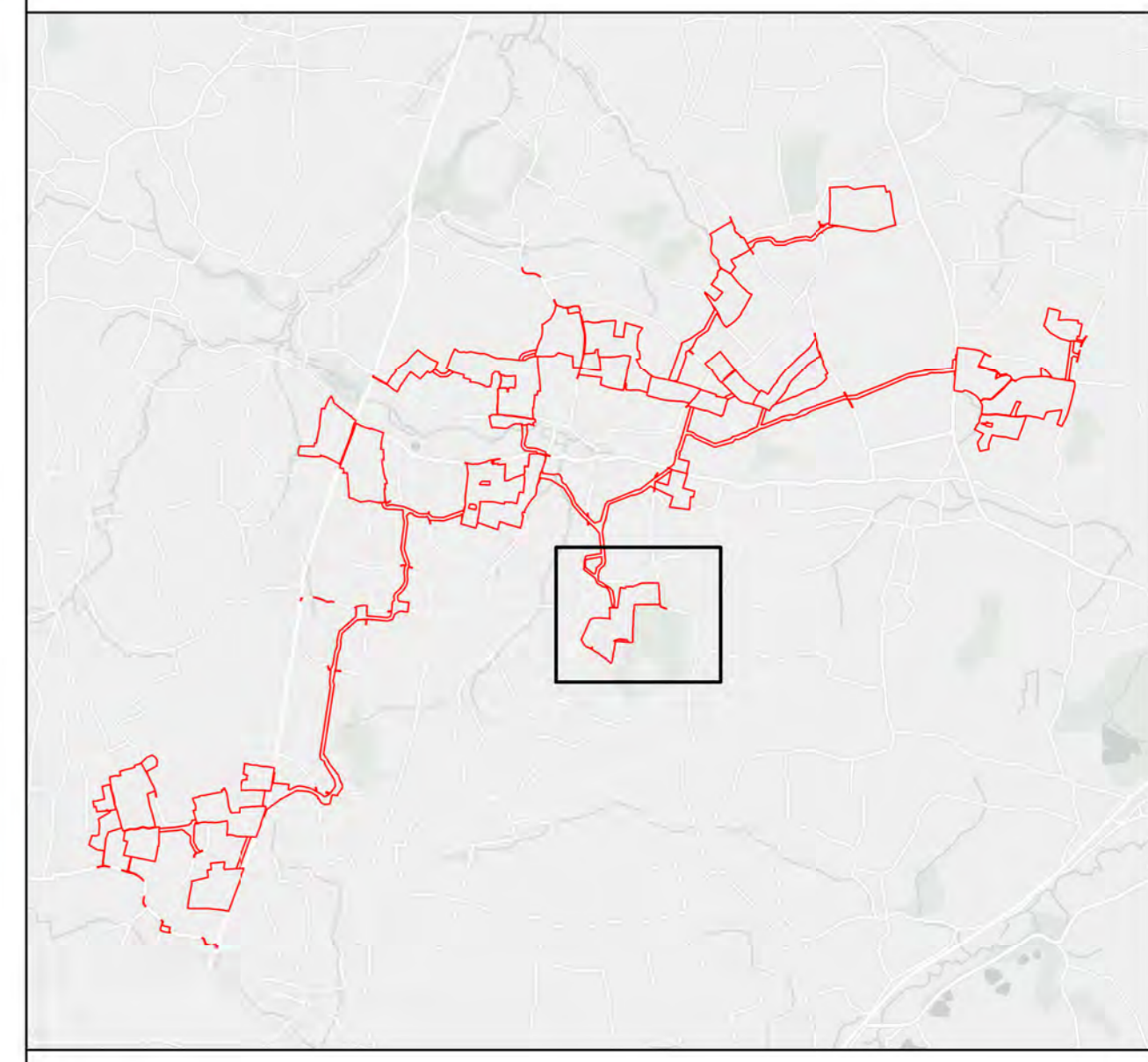
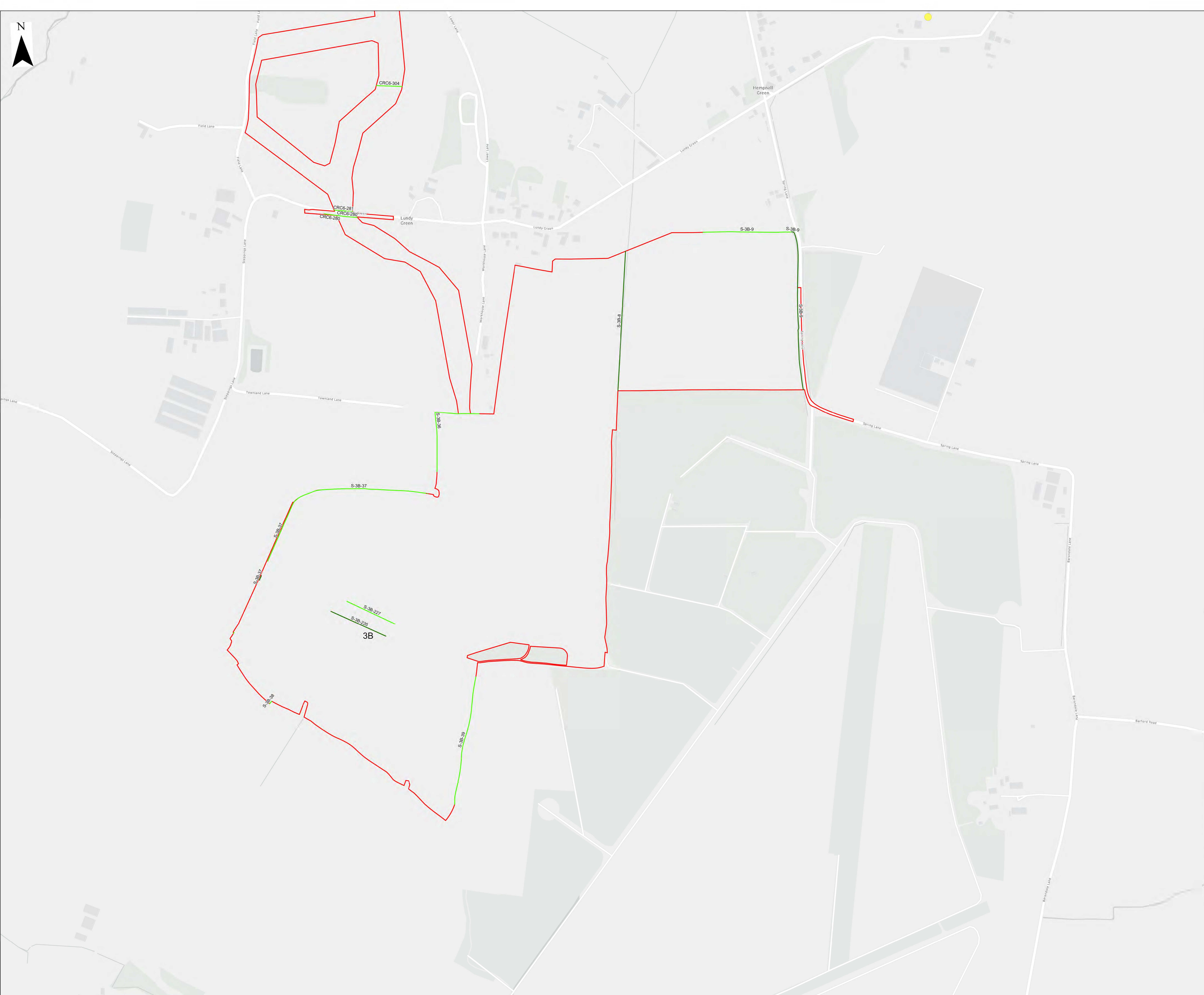
- Key**
-  Order Limits
  -  Tree Preservation Orders
  -  Important Hedgerows
  -  Hedgerows

Layers: Stantec, 2026; IGP, 2026  
 Base map: Reproduced from Ordnance Survey digital map data. © Crown copyright 2026. All rights reserved. License number: AC000849896  
 Sources: Esri, Swire, Garmin, FIA, NOAA, USGS, © OpenStreetMap contributors, and the GIS User Community, Contains OS data © Crown Copyright and database right 2026. Contains data from © Zoomstack



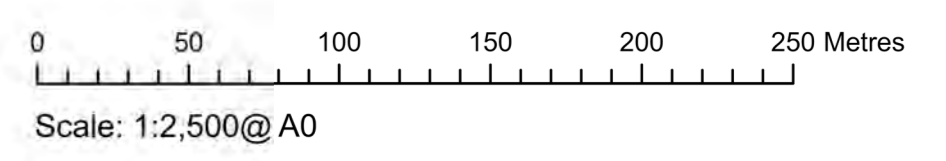
APFP Regulation: 5(2)(q)	Application Doc No: EN0110014/APP/2.12
Ref: Hedgerow and Tree Protection Order Plan	Date: 04/03/2026
Drawn by: MB	Checked by: AC

**Hedgerow and Tree Protection Order Plan**  
Sheet 11



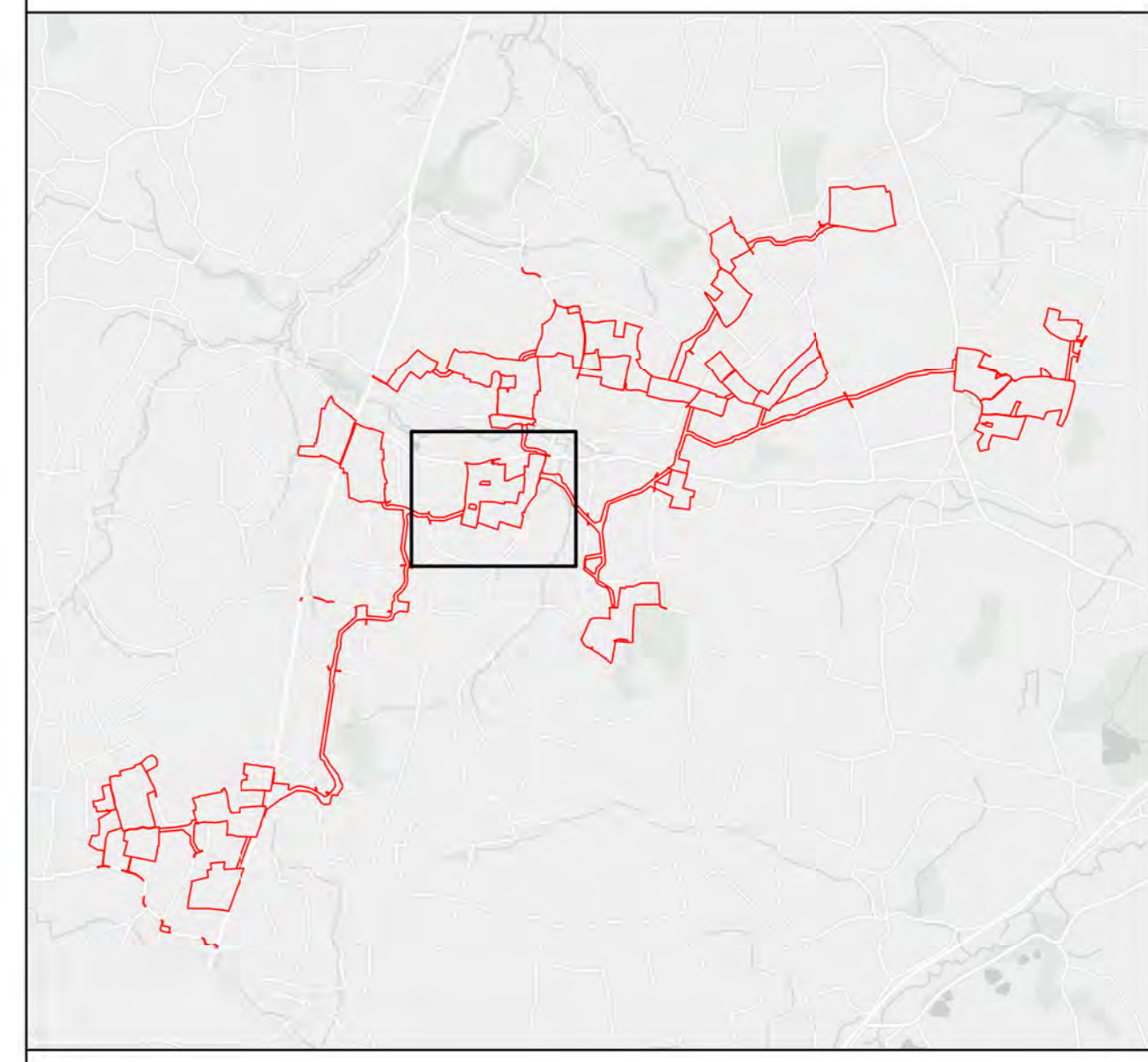
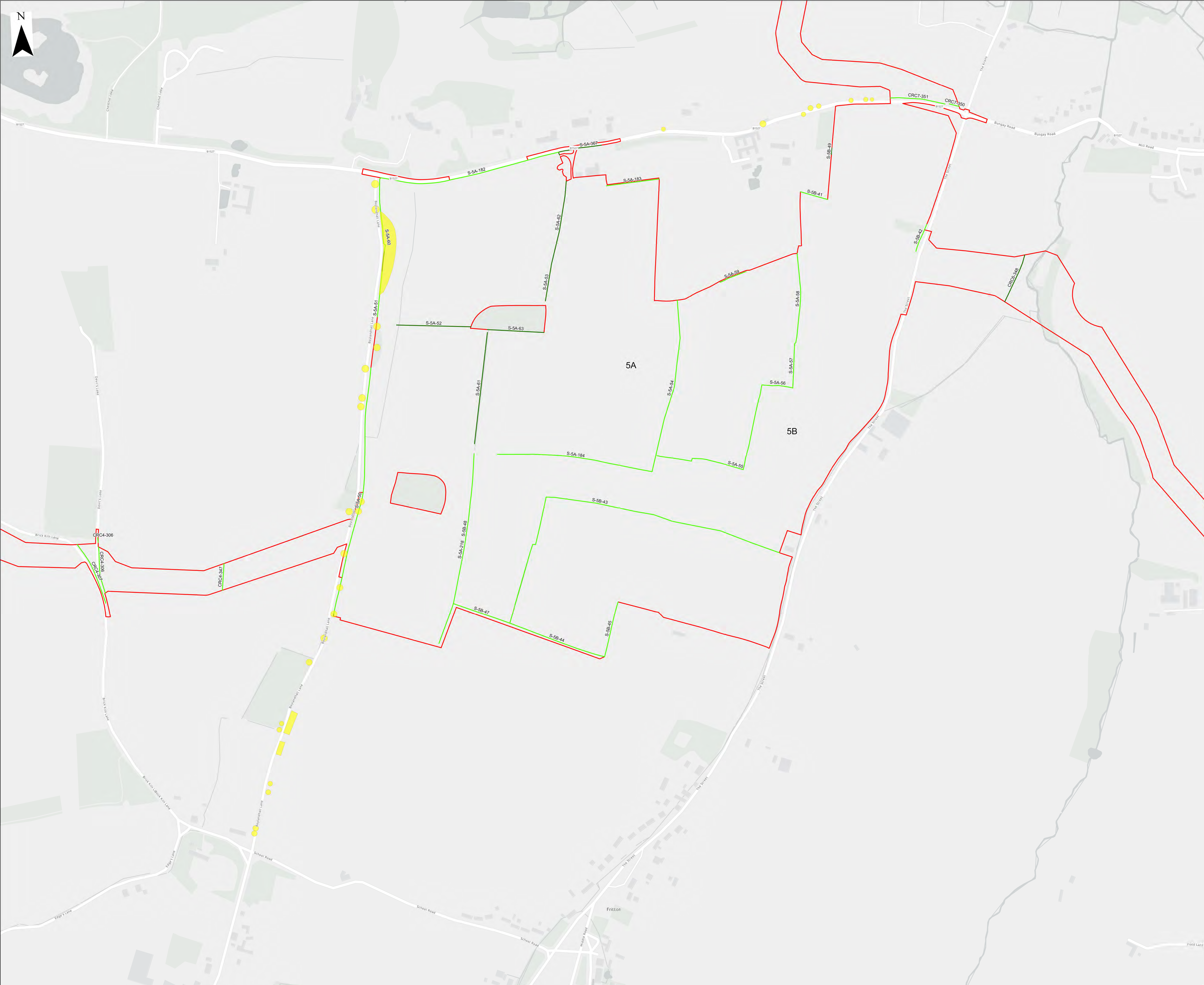
- Key**
- ▬ Order Limits
  - ▬ Tree Preservation Orders
  - ▬ Important Hedgerows
  - ▬ Hedgerows

Layers: Swireco, 2026/IGP, 2026  
 Base map: Reproduced from Ordnance Survey digital map data. © Crown copyright 2026. All rights reserved. License number: AC000849896  
 Sources: Esri, Swireco, Garmin, HUD, NOAA, USGS, © OpenStreetMap contributors, and the GIS User Community, Contains OS data © Crown Copyright and Database right 2026. Contains data from © Zoomstack



APFP Regulation: 5(2)(q)	Application Doc No: EN0110014/APP/2.12
Ref: Hedgerow and Tree Protection Order Plan	Date: 04/03/2026
Drawn by: MB	Checked by: AC

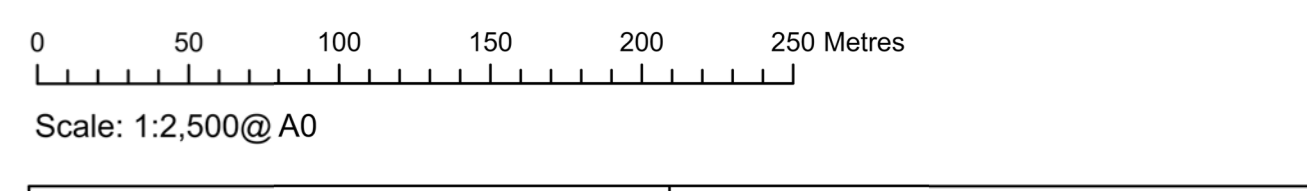
**Hedgerow and Tree Protection Order Plan**  
Sheet 12



**Key**

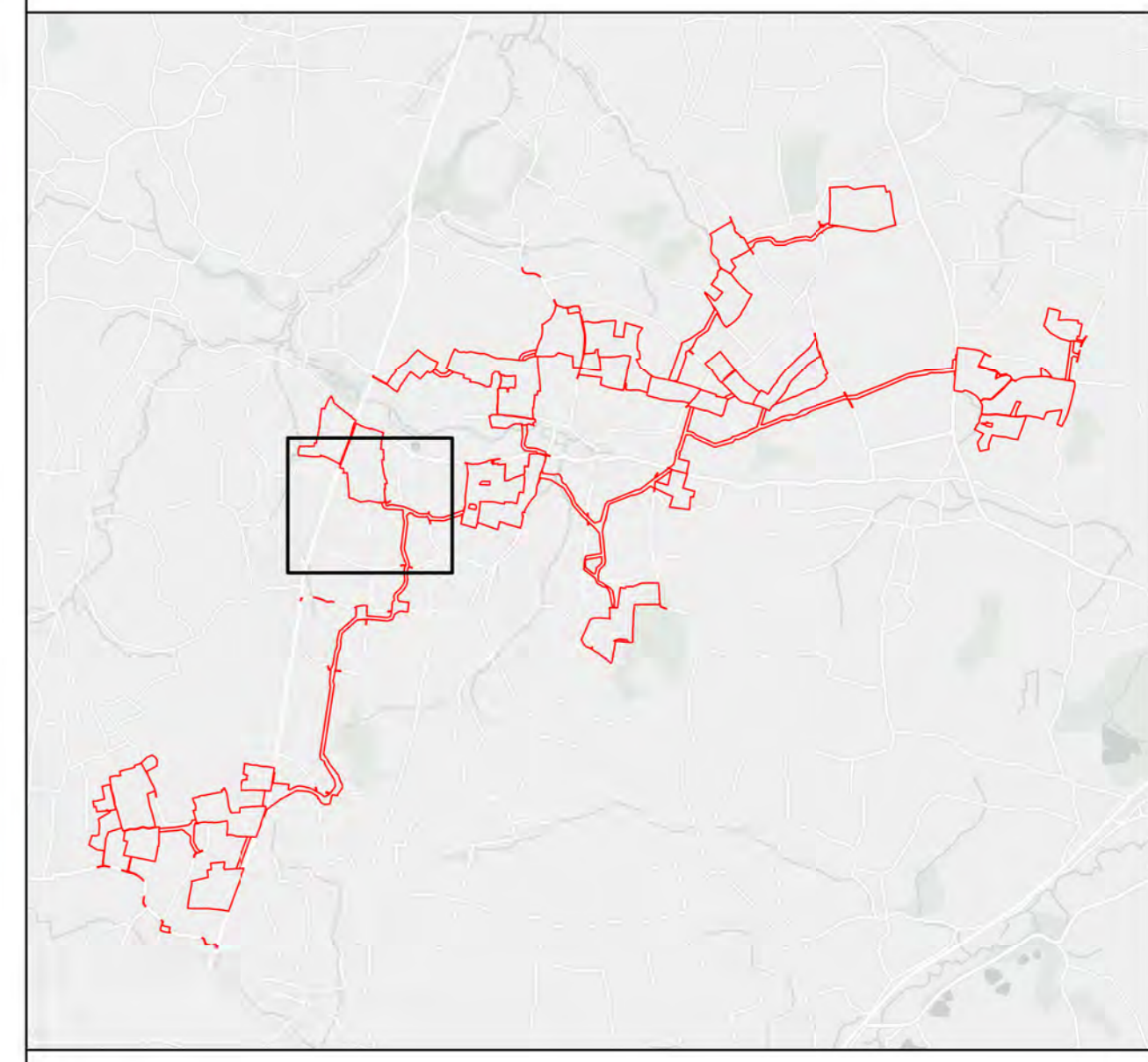
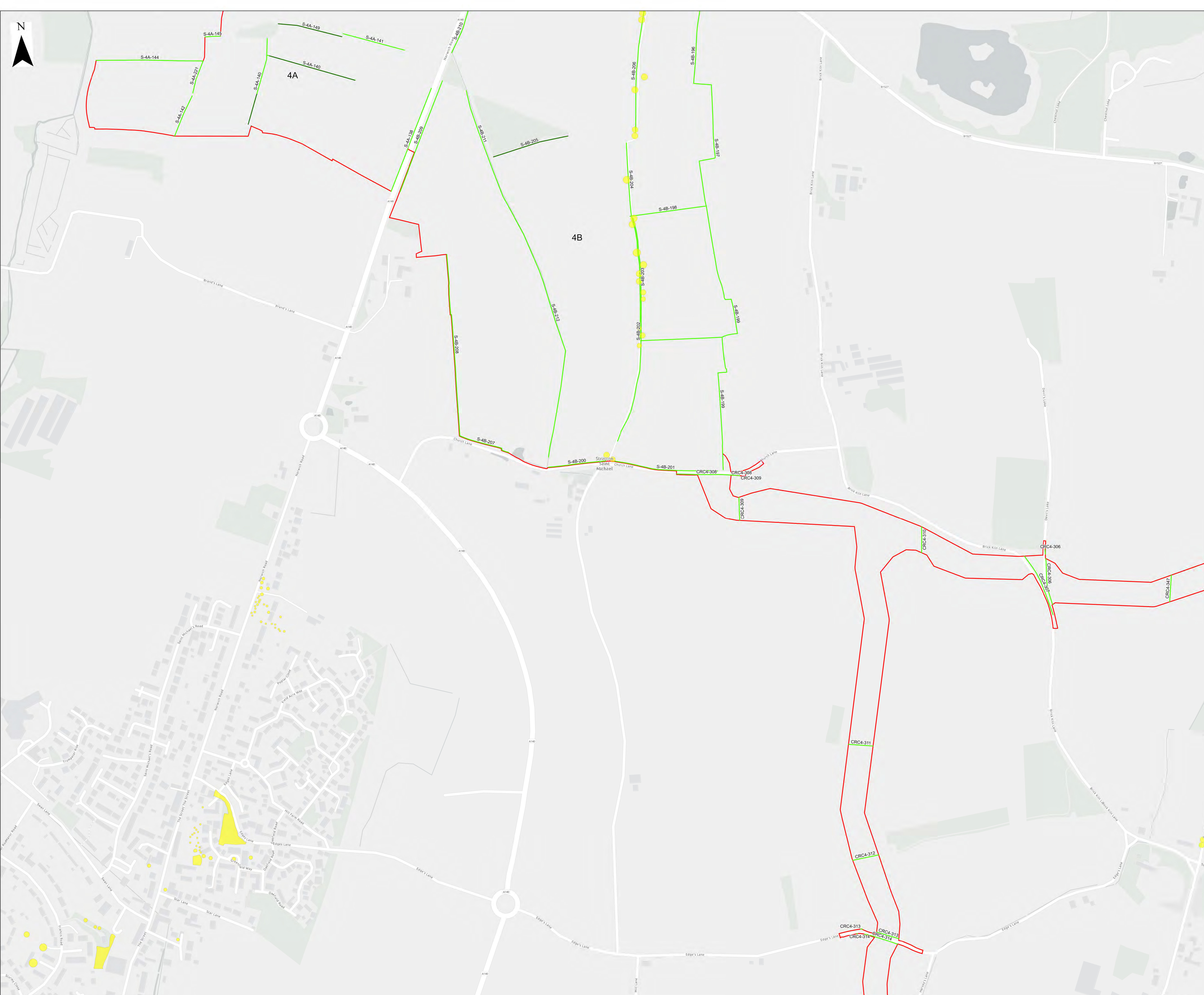
- Order Limits
- Tree Preservation Orders
- Important Hedgerows
- Hedgerows

Layers: Stantec, 2026; IGP, 2026  
 Base map: Reproduced from Ordnance Survey digital map data. © Crown copyright 2026. All rights reserved. License number: AC000049896  
 Sources: Esri, Swire, Garmin, H&M, NOAA, USGS, © OpenStreetMap contributors, and the GIS User Community, Contains OS data © Crown Copyright and database right 2026. Contains data from © Zoomstack



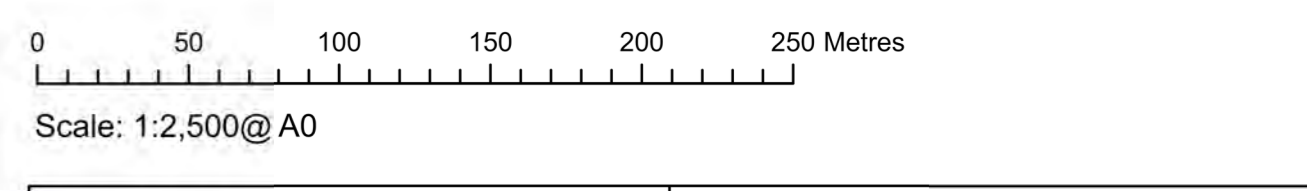
APFP Regulation: 5(2)(q)	Application Doc No: EN0110014/APP/2.12
Ref: Hedgerow and Tree Protection Order Plan	Date: 04/03/2026
Drawn by: MB	Checked by: AC

**Hedgerow and Tree Protection Order Plan**  
 Sheet 13



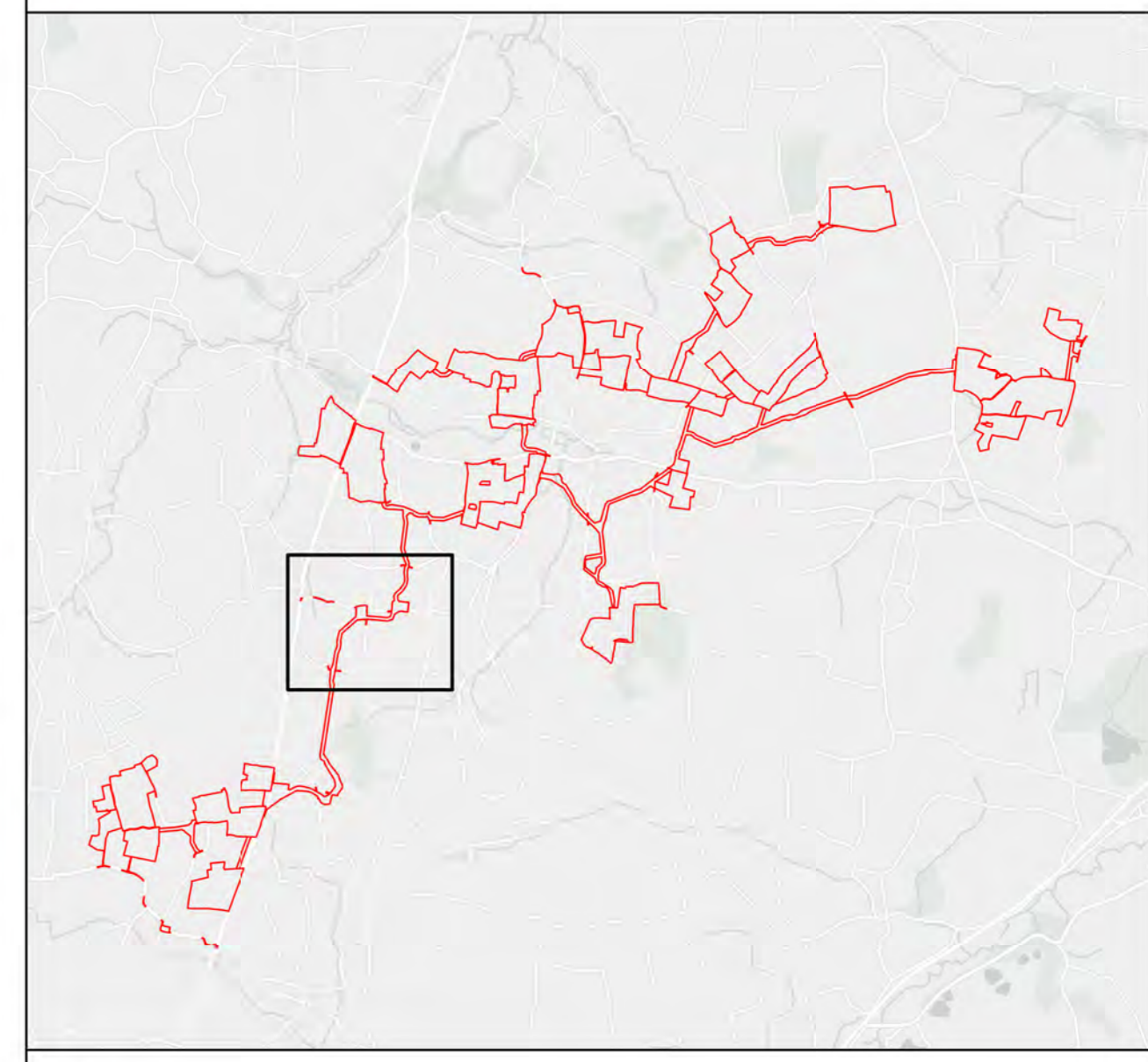
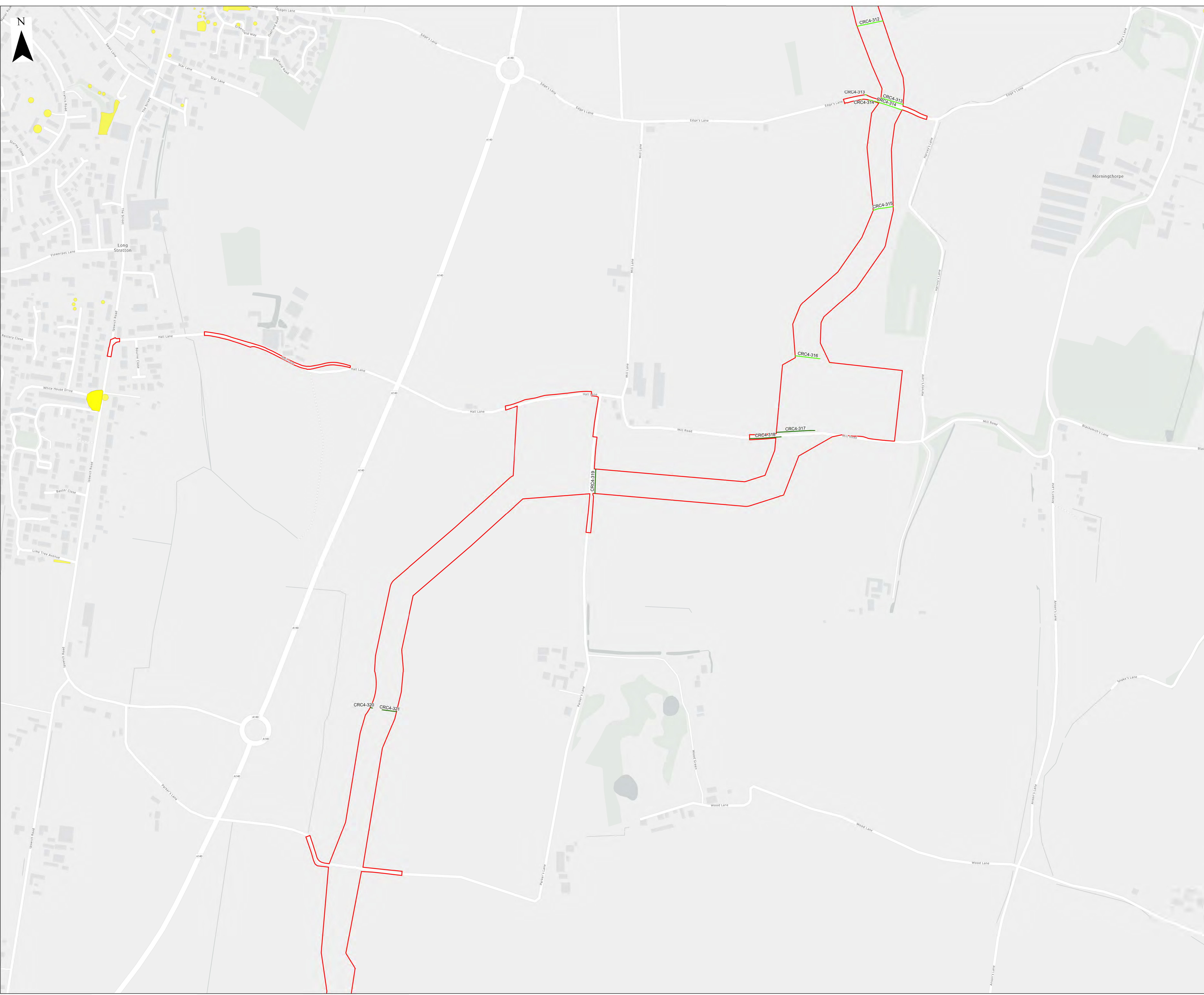
- Key**
- Order Limits
  - Tree Preservation Orders
  - Important Hedgerows
  - Hedgerows

Layers: Searns, 2026; IGI, 2026  
 Base map: Reproduced from Ordnance Survey digital map data. © Crown copyright 2026. All rights reserved. License number: AC000849896  
 Sources: Esri, Swire, Garmin, HDX, NOAA, USGS, © OpenStreetMap contributors, and the OS User Community, Contains OS data © Crown Copyright and database right 2026. Contains data from © Zoomstack



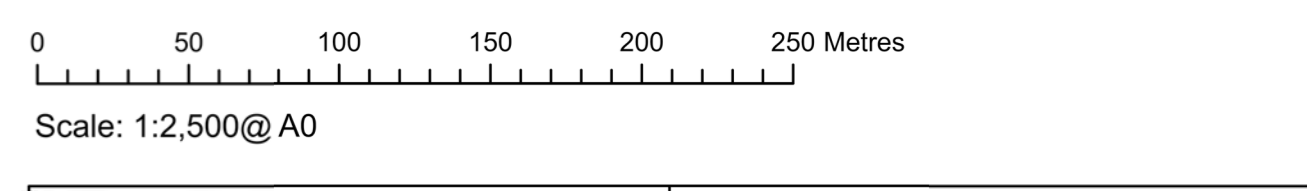
APFP Regulation: 5(2)(q)	Application Doc No: EN0110014/APP/2.12
Ref: Hedgerow and Tree Protection Order Plan	Date: 04/03/2026
Drawn by: MB	Checked by: AC

**Hedgerow and Tree Protection Order Plan**  
 Sheet 14



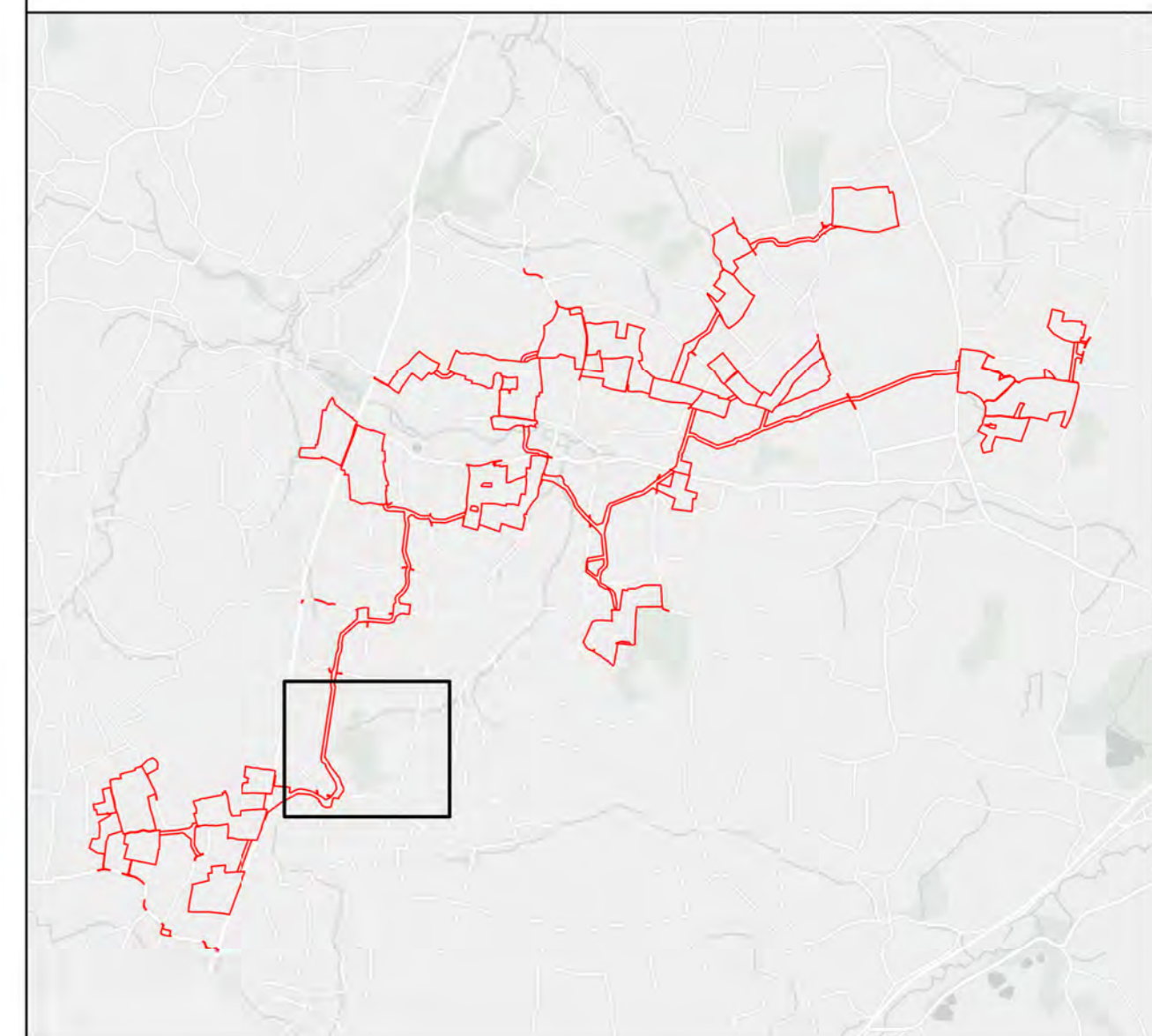
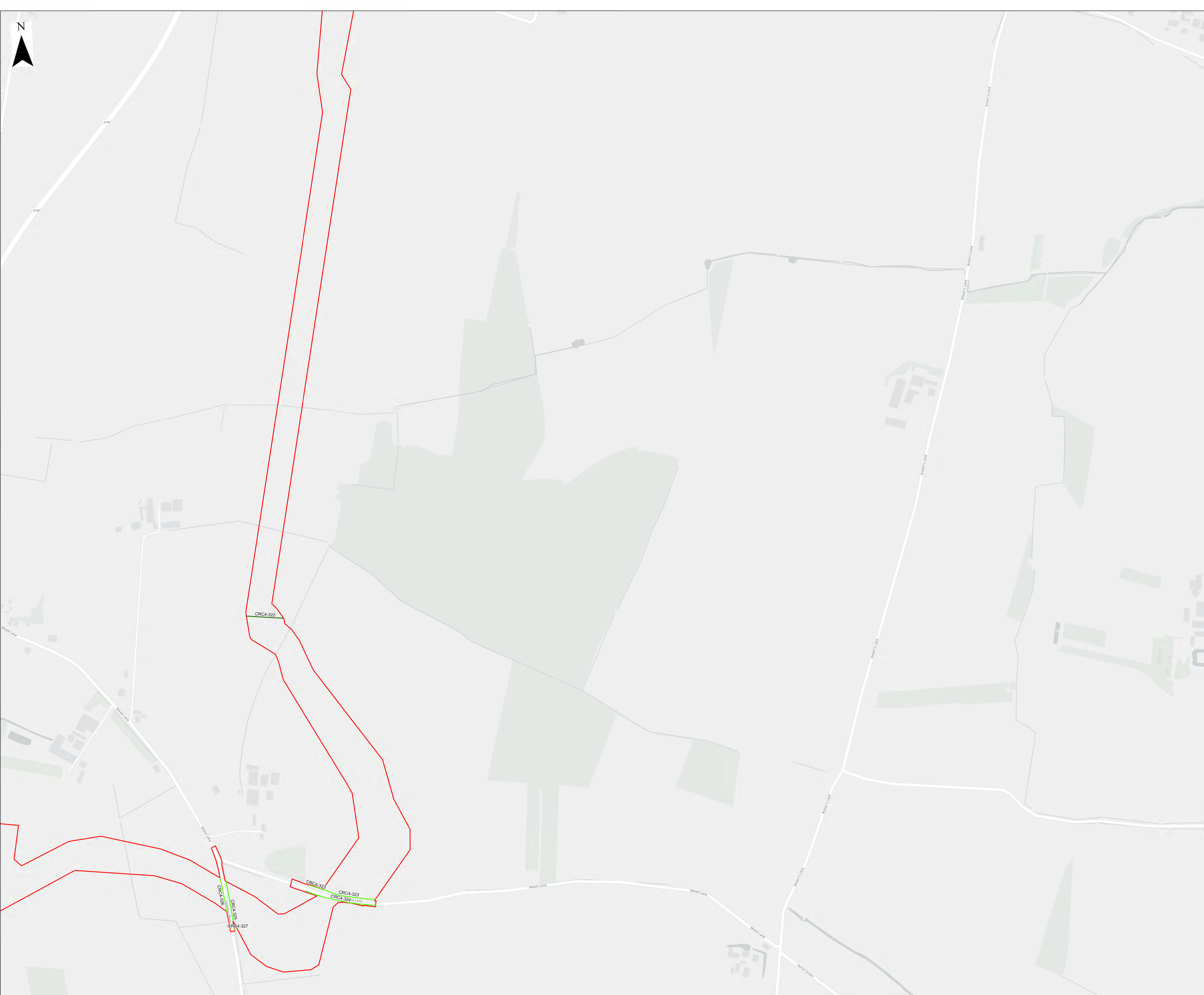
- Key**
- ▬ Order Limits
  - Tree Preservation Orders
  - ▬ Important Hedgerows
  - ▬ Hedgerows

Layers: Stantec, 2026; IGP, 2026  
 Base map: Reproduced from Ordnance Survey digital map data. © Crown copyright 2026. All rights reserved. License number: AC000049896  
 Sources: Esri, Swire, Garmin, IBM, NOAA, USGS, © OpenStreetMap contributors, and the GIS User Community, Contains OS data © Crown Copyright and database right 2026. Contains data from © Zoomstack



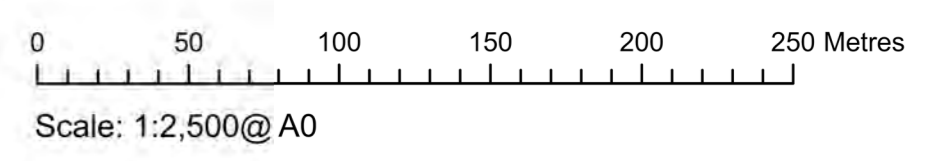
APFP Regulation: 5(2)(q)	Application Doc No: EN0110014/APP/2.12
Ref: Hedgerow and Tree Protection Order Plan	Date: 04/03/2026
Drawn by: MB	Checked by: AC

**Hedgerow and Tree Protection Order Plan**  
 Sheet 15



- Key**
-  Order Limits
  -  Tree Preservation Orders
  -  Important Hedgerows
  -  Hedgerows

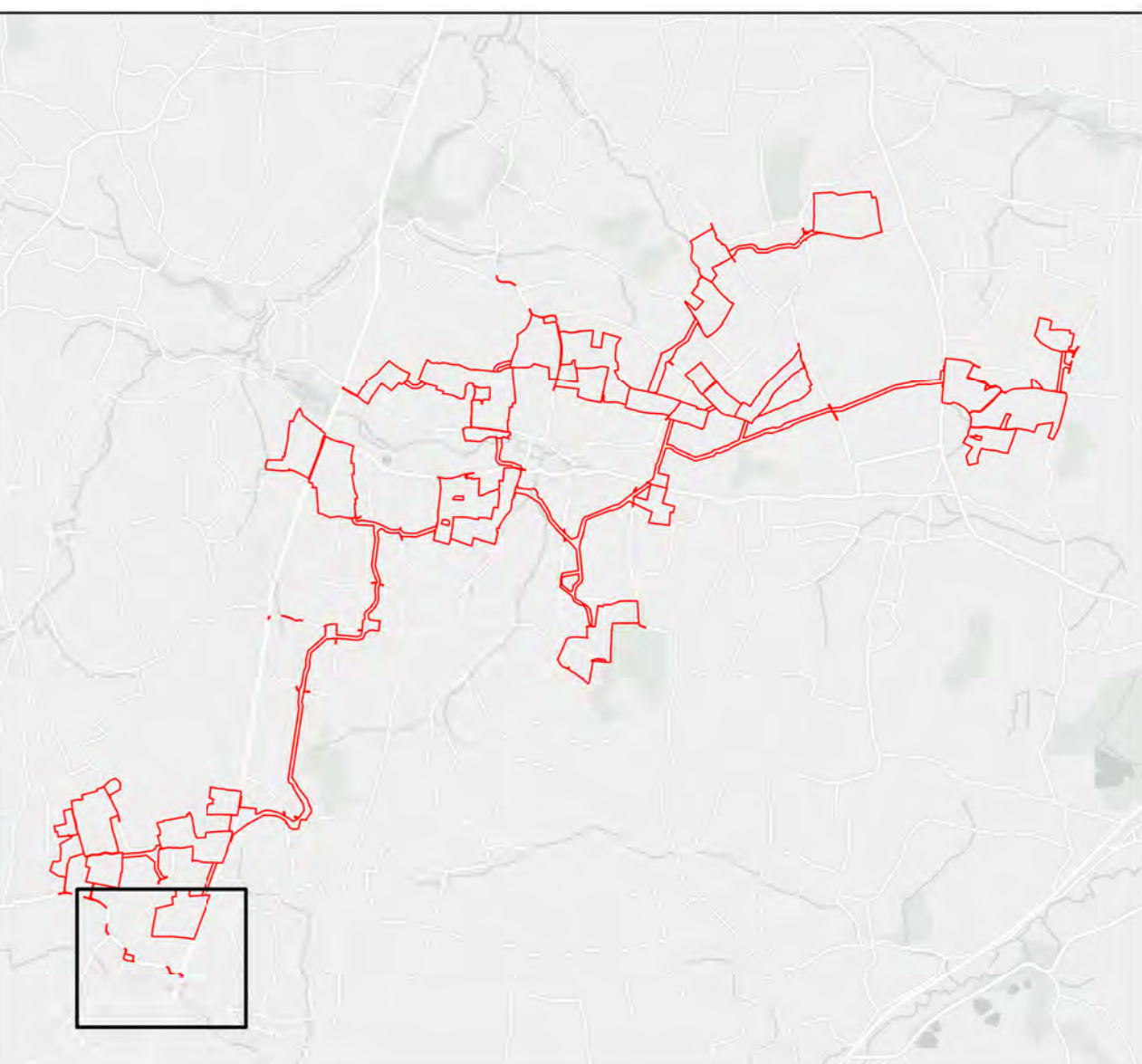
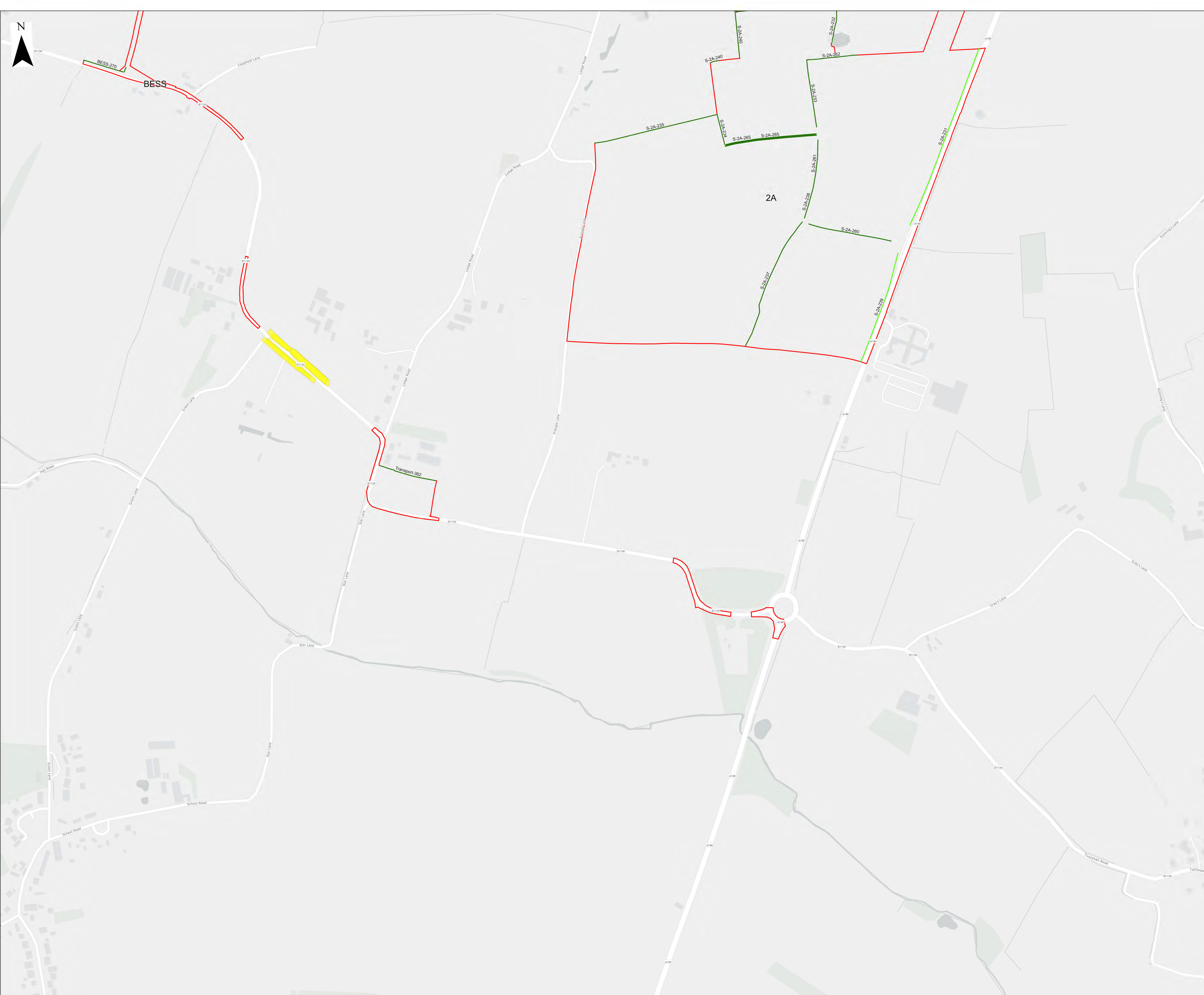
Layers: Ordnance Survey, 2024; IGI, 2024  
 Base map: Reproduced from Ordnance Survey digital map data. © Crown copyright 2024. All rights reserved. License number: AC000049896  
 Sources: Siri, Northon, Garmis, H&M, NGA, USGS, © OpenStreetMap contributors, and the OS User Community, Contains data © Crown Copyright and Database right 2024. Contains data from © Zoomstack



APFP Regulation: 5(2)(q)	Application Doc No: EN0110014/APP/2.12
Ref: Hedgerow and Tree Protection Order Plan	Date: 04/03/2026
Drawn by: MB	Checked by: AC

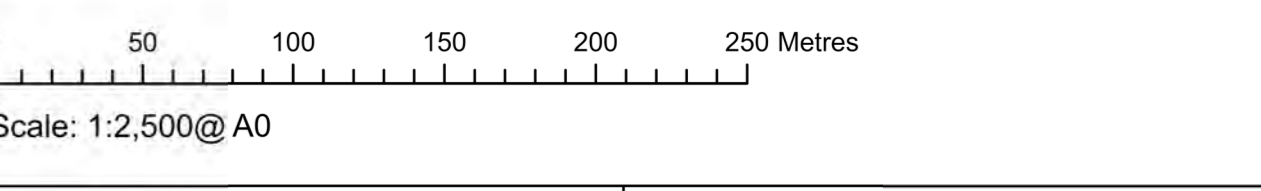
**Hedgerow and Tree Protection Order Plan**  
 Sheet 16





- Key**
- ▭ Order Limits
  - ▭ Tree Preservation Orders
  - ▭ Important Hedgerows
  - ▭ Hedgerows

Layers: Snamco, 2024; IGI, 2024  
 Base map: Reproduced from Ordnance Survey digital map data. © Crown copyright 2024. All rights reserved. License number: AC000049896  
 Sources: IGI, Snamco, Garmin, FHD, NOAA, USGS, © OpenStreetMap contributors, and the GIS User Community, Contains OS data © Crown Copyright and database right 2024. Contains data from © Zoomstack



APFP Regulation: 5(2)(q)	Application Doc No: EN0110014/APP/2.12
Ref: Hedgerow and Tree Protection Order Plan	Date: 04/03/2026
Drawn by: MB	Checked by: AC

**Hedgerow and Tree Protection Order Plan**  
 Sheet 18

